

"UNIVERSITY OF WISCONSIN"
Department of Geography

STATE OF KENTUCKY
KENTUCKY GEOLOGICAL SURVEY
WILLARD ROUSE JILLSON
DIRECTOR AND STATE GEOLOGIST

"UNIVERSITY OF WISCONSIN"
Department of Geography

KENTUCKY - OHIO
SPRINGDALE QUADRANGLE

DEPARTMENT OF THE INTERIOR
U.S. GEOLOGICAL SURVEY

STATE OF OHIO
REPRESENTED BY THE GOVERNOR
C.E. SHERMAN, INSPECTOR


WINCHESTER 15 MI.

WEST UNION 5 MI.

WEST UNION 4 MI.


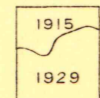
(Degrees)

(Elevations)



1765 000 YARDS
FLEMINGSBURG 9 MI. MAYSVILLE 9 MI. STATE HY. NO. 11 1 MI.

1740 000 YARDS
Topography by J.B. Leavitt, Gilbert Young, S.E. Clement,
R.L. McCammon, Frank Lerner and H.F. Wing
Ohio River by Corps of Engineers, U.S. Army
Control by U.S. Geological Survey
Surveyed in 1915 and 1929



Contour interval 20 feet
Datum is mean sea level

APPROXIMATE MEAN
DECLINATION 1935

Polyconic projection. North American datum
5000 yard grid based upon U.S. zone system B

ROAD IMPROVED SURFACED ROADS
OTHER MAIN TRAVELED ROADS

1934
SPRINGDALE, KY OHIO
Edition of 1935