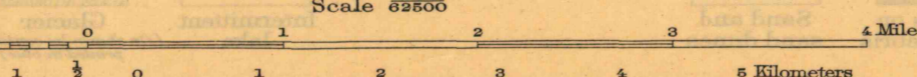
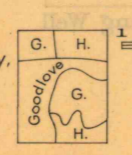



MAP INFORMATION OFFICE
GEOLOGICAL SURVEY

FILE COPY

R.B. Marshall, Chief Geographer.
W.H. Herron, Geographer in charge.
Topography by C.W. Goodlove, R.M. Herrington, and W.S. Gehres.
Control by U.S. Coast and Geodetic Survey, Corps of Engineers U.S. Army,
Geo. T. Hawkins, J.R. Ellis, S.R. Archer, E.C. Bibbee, and Marvin Lee.
Surveyed in 1914.



Contour interval 20 feet.
Datum is mean sea level.



Edition of 1917, reprinted 1941

Polyconic projection.

UNIONTOWN, KY-IND.

N 3745-W 8745/15

Historical File
Topographic Division