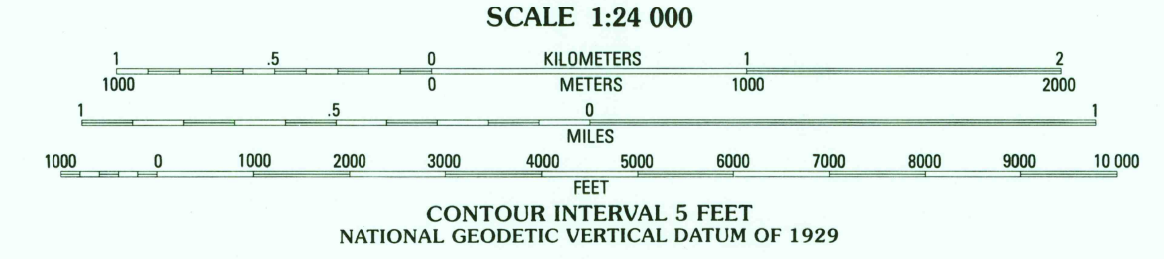
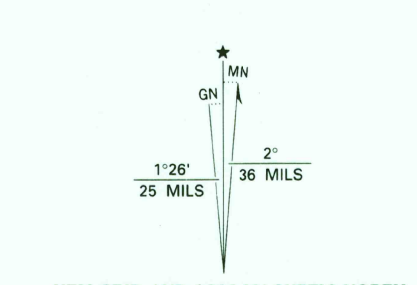


Produced by the United States Geological Survey in cooperation with State of Louisiana agencies Control by USGS and NOS/NOAA
Planimetry from aerial photographs taken 1971 Topography by planetable surveys 1973. Revised from aerial photographs taken 1989-90. Map edited 1993
Projection and 10,000-foot grid ticks: Louisiana coordinate system, south zone (Lambert conformal conic) 1000-meter Universal Transverse Mercator grid ticks, zone 16, shown in blue 1927 North American Datum (NAD 27)
North American Datum of 1983 (NAD 83) is shown by dashed corner ticks The values of the shift between NAD 27 and NAD 83 for 7.5-minute intersections are given in USGS Bulletin 1875
There may be private inholdings within the boundaries of the National or State reservations shown on this map
This map covers a subsidence area. Evaluate relief and elevation information based on recent sources
Land lines omitted because of insufficient data




THIS MAP COMPLIES WITH NATIONAL MAP ACCURACY STANDARDS FOR SALE BY U.S. GEOLOGICAL SURVEY, DENVER, COLORADO 80225, OR RESTON, VIRGINIA 22092 AND LOUISIANA DEPARTMENT OF TRANSPORTATION AND DEVELOPMENT, BATON ROUGE, LOUISIANA 70804 A FOLDER DESCRIBING TOPOGRAPHIC MAPS AND SYMBOLS IS AVAILABLE ON REQUEST



ROAD CLASSIFICATION

Primary highway, hard surface	Light-duty road, hard or improved surface
Secondary highway, hard surface	Unimproved road
Interstate Route	U. S. Route
	State Route



BARATARIA PASS, LA.
SW/4 FORT LIVINGSTON 15' QUADRANGLE
29089-C8-TF-024
1993
DMA 8042 IV SW-SERIES V885