
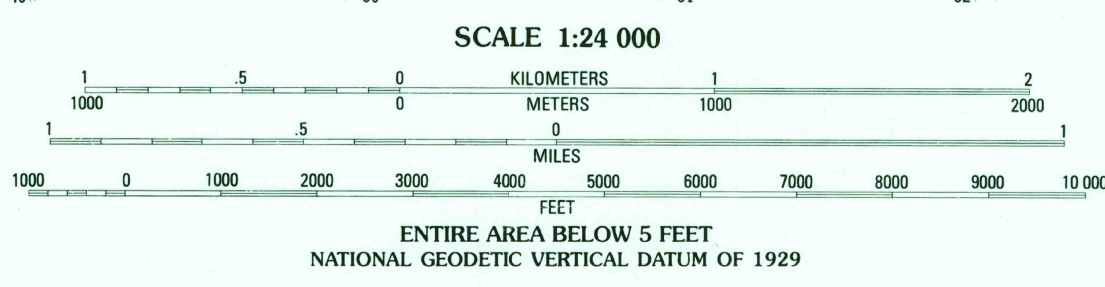
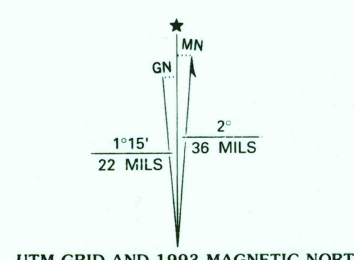


Produced by the United States Geological Survey  
in cooperation with State of Louisiana agencies  
Control by USGS and NOS/NOAA  
Planimetry from aerial photographs taken 1971  
Topography by planimetric surveys 1973. Revised from  
aerial photographs taken 1990. Map edited 1993  
Projection and 10,000-foot grid ticks: Louisiana coordinate  
system, south zone (Lambert conformal conic)  
1000-meter Universal Transverse Mercator grid ticks, zone 16, shown in blue  
1927 North American Datum (NAD 27)  
North American Datum of 1983 (NAD 83) is shown by dashed corner ticks  
The values of the shift between NAD 27 and NAD 83 for 7.5-minute  
intersections are given in USGS Bulletin 1875  
This map covers a subsidence area. Evaluate relief and  
elevation information based on recent sources  
Land lines are omitted because of insufficient data



ROAD CLASSIFICATION  
No roads or trails in this area

BAY COQUETTE, LA.  
29089-BS-TT-024  
1993

DMA 8042 II NE-SERIES V885