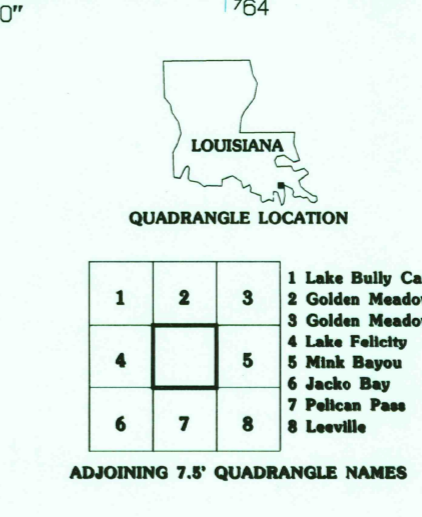
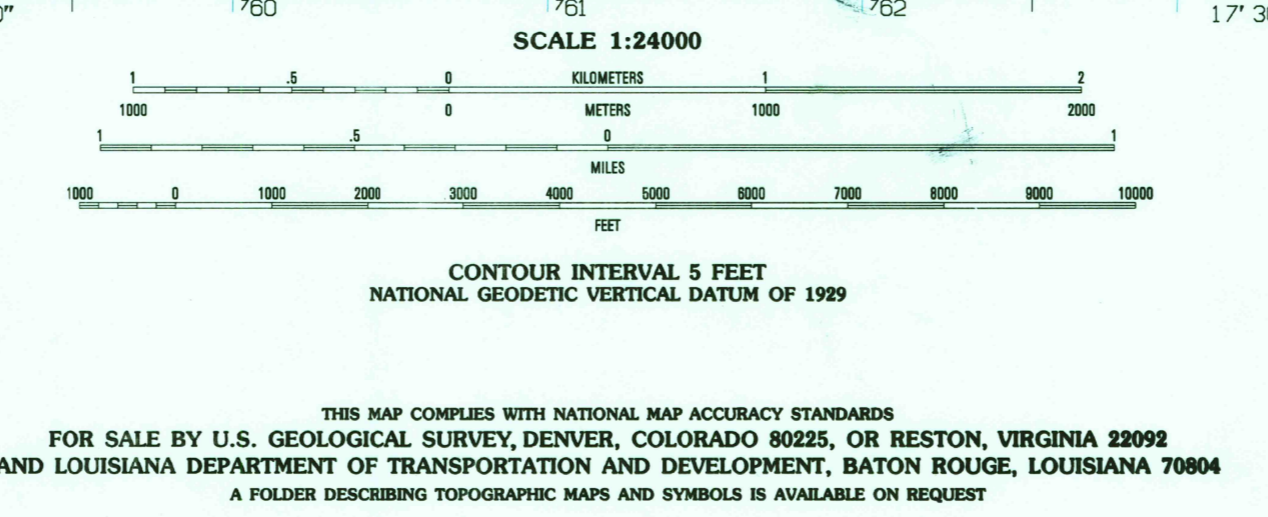
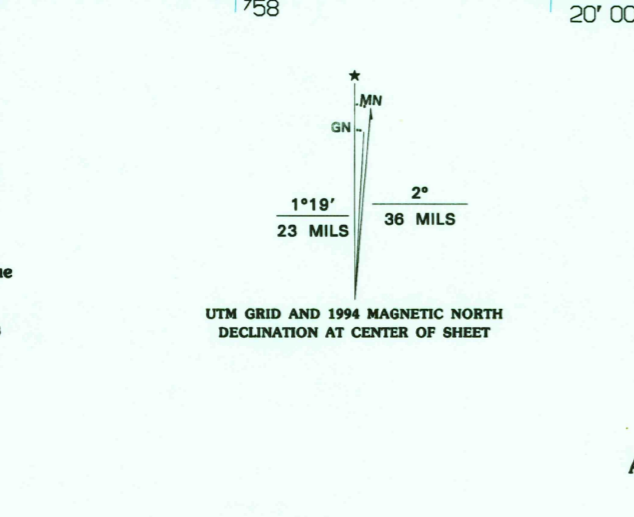


Produced by the United States Geological Survey
in cooperation with State of Louisiana agencies
Control by USGS and NOS/NOAA
Planimetry by photogrammetric methods from aerial photographs
taken 1963. Topography by planetable surveys 1964. Revised from
aerial photographs taken 1989. Field checked 1993. Map edited 1994
Universal Transverse Mercator projection
10,000-foot grid ticks: Louisiana coordinate system, south zone
1000-meter Universal Transverse Mercator grid ticks, zone 15, shown in blue
1927 North American Datum (NAD 27)
North American Datum of 1983 (NAD 83) is shown by dashed corner ticks
The values of the shift between NAD 27 and NAD 83 for 7.5-minute
intersections are given in USGS Bulletin 1875
Where omitted, land lines have not been established or are not shown
because of insufficient data
This map covers an active subsidence area. Evaluate relief and
elevation information based on recent sources



● INTERIOR - GEOLOGICAL SURVEY, RESTON, VIRGINIA - 1994
ROAD CLASSIFICATION
 Primary highway: hard surface (solid line), secondary highway: hard surface (dashed line)
 Light-duty road, hard or improved surface (dotted line), Unimproved road (dashed line)
● Interstate Route ○ U.S. Route ○ State Route

1	2	3	1 Lake Bully Camp
4	5	6	2 Golden Meadow Farms
7	8	8	3 Golden Meadow Farms
			4 Lake Felicity
			5 Milk Bayou
			6 Jacko Bay
			7 Pelican Pass
			8 Leeville

USGS AND HISTORICAL MAP ARCHIVES
 JAN 25 1995
 REC'D FILE COPY

BAY COURANT, LA.
 SE/4 LAKE FELICITY 15' QUADRANGLE
 29090-C3-TF-024
 1994
 DMA 7542 IV SE-SERIES V885

THIS MAP COMPLIES WITH NATIONAL MAP ACCURACY STANDARDS
 FOR SALE BY U.S. GEOLOGICAL SURVEY, DENVER, COLORADO 80225, OR RESTON, VIRGINIA 22092
 AND LOUISIANA DEPARTMENT OF TRANSPORTATION AND DEVELOPMENT, BATON ROUGE, LOUISIANA 70804
 A FOLDER DESCRIBING TOPOGRAPHIC MAPS AND SYMBOLS IS AVAILABLE ON REQUEST