

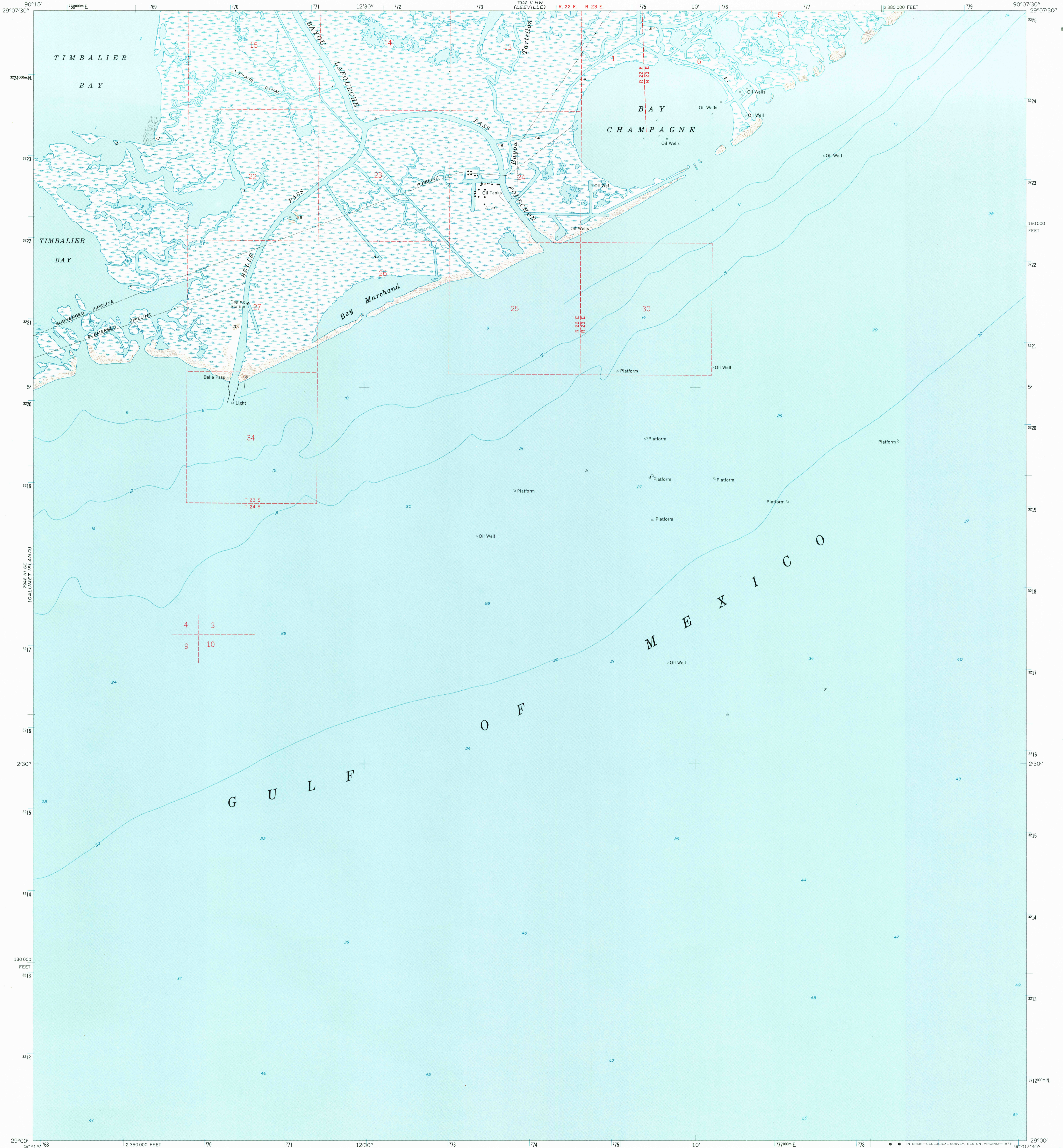
29° 07' 30" N
90° 15' W
(CALUMET PASS)

UNITED STATES
DEPARTMENT OF THE INTERIOR
GEOLOGICAL SURVEY

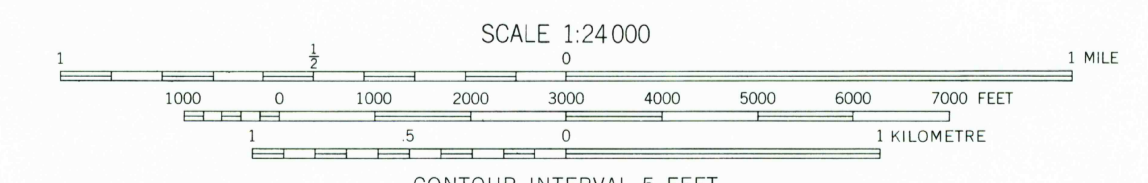
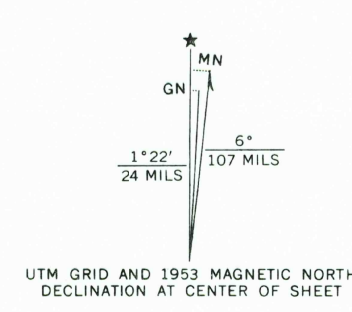
UNITED STATES
DEPARTMENT OF COMMERCE
COAST AND GEODETIC SURVEY

BELLE PASS QUADRANGLE
LOUISIANA—LAFORCHE PARISH
7.5 MINUTE SERIES (TOPOGRAPHIC)

29° 07' 30" N
90° 15' W
(CAMINADA PASS)



Mapped by U. S. Coast and Geodetic Survey
Edited and published by the Geological Survey
Control by USC&GS
Culture and drainage in part compiled from aerial photographs taken 1952 and 1956. Topography by planetable surveys 1953
Hydrography compiled from USC&GS charts 1273 and 1274 (1958)
Polyconic projection. 1927 North American datum
10,000-foot grid based on Louisiana coordinate system, south zone
1000-metre Universal Transverse Mercator grid ticks, zone 15, shown in blue
Dashed land lines indicate approximate locations
Certain land lines unsurveyed in T. 23 S.—R. 22 E.



CONTOUR INTERVAL 5 FEET
NATIONAL GEODETIC VERTICAL DATUM OF 1929
DEPTH CURVES AND SOUNDINGS IN FEET—DATUM IS MEAN LOW WATER
SHORELINE SHOWN REPRESENTS THE APPROXIMATE LINE OF MEAN HIGH WATER
THE MEAN RANGE OF TIDE IS APPROXIMATELY 1 FOOT

THIS MAP COMPLIES WITH NATIONAL MAP ACCURACY STANDARDS
FOR SALE BY U. S. GEOLOGICAL SURVEY, DENVER, COLORADO 80225, OR RESTON, VIRGINIA 22092
AND BY THE STATE OF LOUISIANA, DEPARTMENT OF PUBLIC WORKS, BATON ROUGE, LOUISIANA 70804
A FOLDER DESCRIBING TOPOGRAPHIC MAPS AND SYMBOLS IS AVAILABLE ON REQUEST



USGS
HISTORICAL FILE
TOPOGRAPHIC DIVISION

BELLE PASS, LA. MAY 20 1975
N 2900—W 9007.5/7.5
1953
AMS 7942 II SW—SERIES V885

ROAD CLASSIFICATION
No roads or trails in this area

USC&GS T-9884