

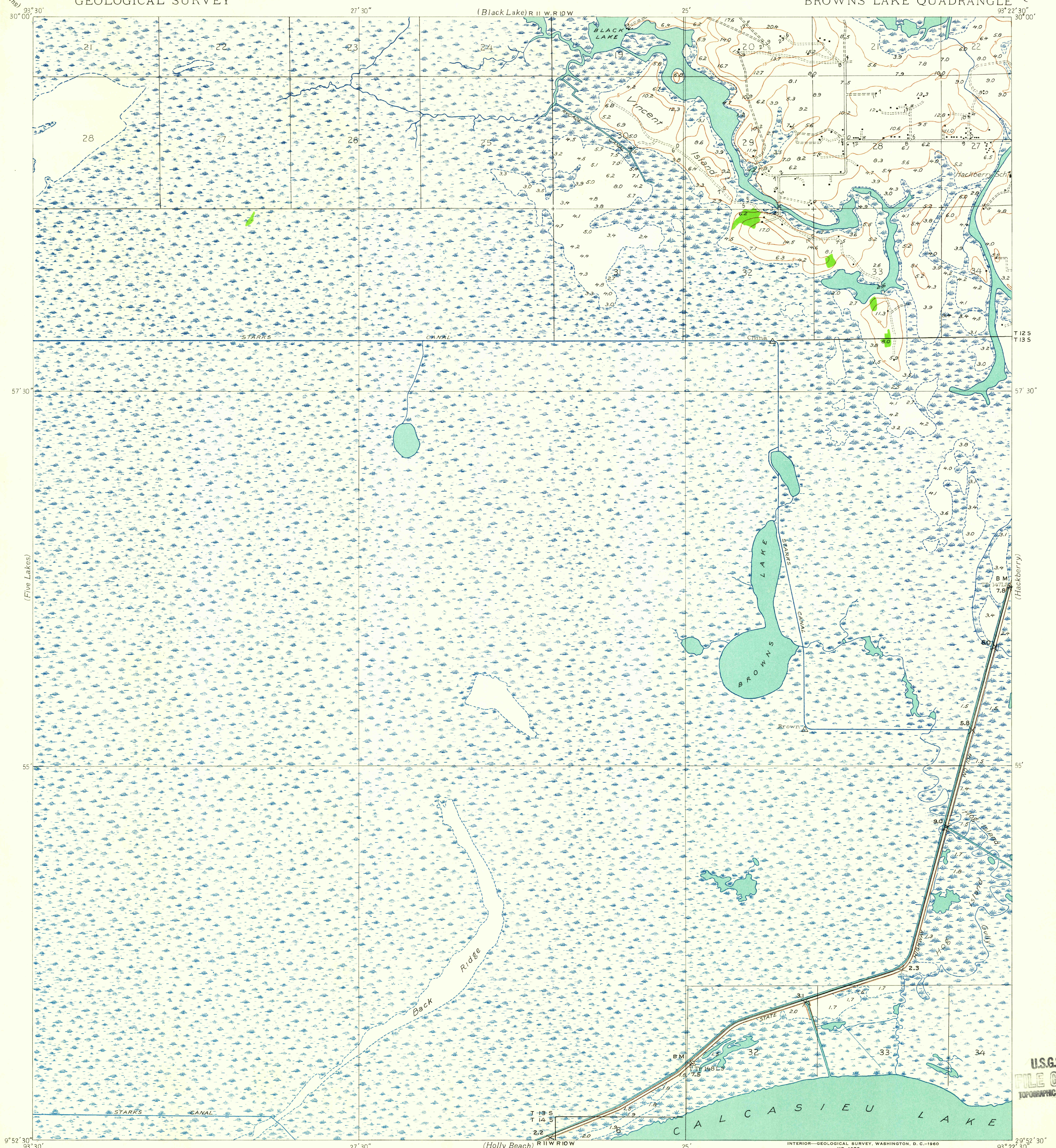
(Cameron Farms)

UNITED STATES
DEPARTMENT OF THE INTERIOR
GEOLOGICAL SURVEY

STATE OF LOUISIANA
BOARD OF STATE ENGINEERS

LOUISIANA
(CAMERON PARISH)
BROWNS LAKE QUADRANGLE

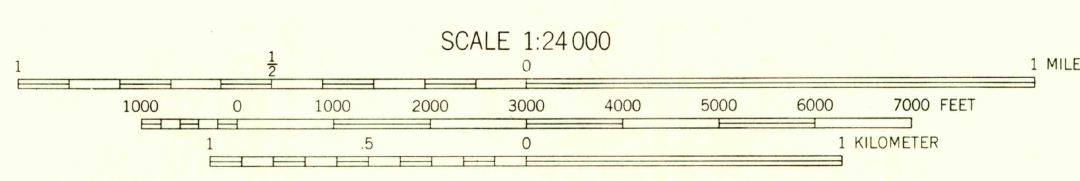
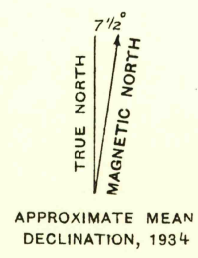
(Moss Lake)



(Five Lakes)

(Poyeto Beach)

Topography by J.C. Hilliard
Culture and drainage in part compiled from aerial photographs
taken by Air Corps, U. S. Army
Control by U. S. Geological Survey
Surveyed in 1934



CONTOUR INTERVAL 5 FEET
DATUM IS MEAN SEA LEVEL
DECIMAL POINTS MARK LOCATIONS OF ELEVATIONS GIVEN IN FEET

INTERIOR—GEOLOGICAL SURVEY, WASHINGTON, D. C.—1960
MR 4070

Polycyclic projection, 1927 North American datum
Land lines added from General Land Office records adjusted to natural features and control

- Township lines
- Township lines, adjustment indefinite
- Section lines
- Section lines, adjustment indefinite
- Grant lines
- Grant lines, adjustment indefinite
- Ditches
- Shallow ditches

U.S.G.S.
FILE COPY
TOPOGRAPHIC DIVISION

DEC 1 9 1960
DEC 1 9 1960

FOR SALE BY U. S. GEOLOGICAL SURVEY, DENVER 25, COLORADO, OR WASHINGTON 25, D. C.
AND BY THE STATE OF LOUISIANA, DEPARTMENT OF PUBLIC WORKS, BATON ROUGE 4, LOUISIANA
A FOLDER DESCRIBING TOPOGRAPHIC MAPS AND SYMBOLS IS AVAILABLE ON REQUEST

BROWNS LAKE LA.
N 2952.5—W 9322.5/7.5
1934

2035