

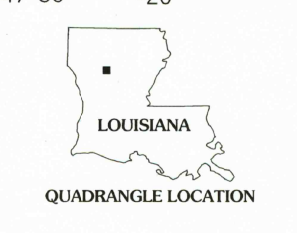
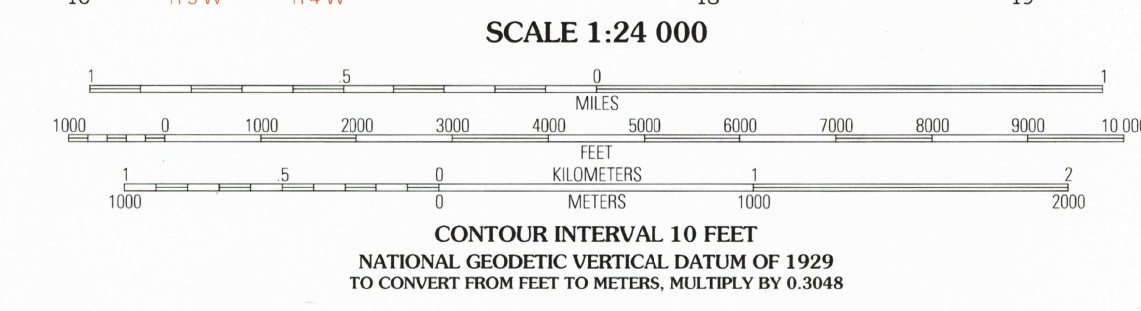
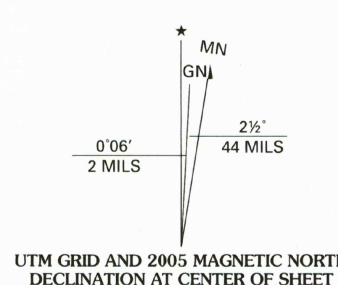
Produced by the United States Geological Survey 1983 Revision by USDA Forest Service 2003

Topography compiled 1976. Planimetry derived from imagery taken 1998 and other sources. Public Land Survey System and survey control current as of 2003. Boundaries current as of 2003

North American Datum of 1927 (NAD 27). Projection and 10 000-foot ticks: Louisiana coordinate system, north zone (Lambert conformal conic) Blue 1000-meter Universal Transverse Mercator ticks, zone 15

North American Datum of 1983 (NAD 83) is shown by dashed corner ticks The values of the shift between NAD 27 and NAD 83 for 7.5-minute intersections are obtainable from National Geographic Survey NADCON software

Non-National Forest System lands within the National Forest Inholdings may exist in other National or State reservations This map is not a legal land line or ownership document. Public lands are subject to change and leasing, and may have access restrictions; check with local offices. Obtain permission before entering private lands



Legend for highways and roads, including symbols for Interstate, U.S., State, County, National Forest, and various road types (Primary, Secondary, Light-duty, Unimproved, Trail, Gate/Barrier).

Table with 3 columns and 8 rows, likely a grid reference or index table.

USGS LIBRARY - RESTON CALVIN, LA 2003 31092-H7-TF-024 NGA 7447 IV NE-SERIES V885 3 1818 00508729 9

USGS Library Reston, VA. Topo Archive