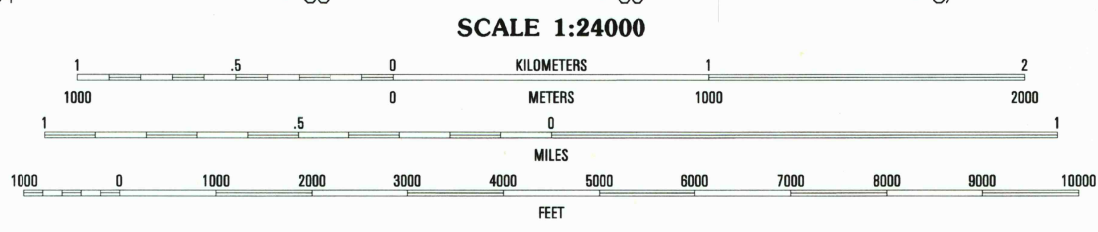
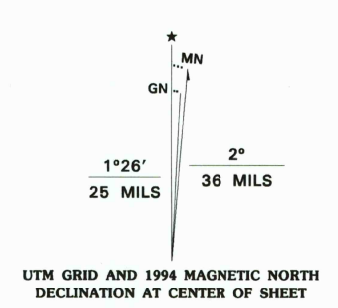


Produced by the United States Geological Survey  
Control by USGS and NOS/NOAA  
Planimetry by photogrammetric methods from aerial photographs taken 1952 and 1956. Topography by planimetric surveys 1953. Revised from aerial photographs taken 1990. Field checked 1993. Map edited 1994  
Universal Transverse Mercator projection  
10,000-foot grid ticks: Louisiana coordinate system, south zone  
1000-meter Universal Transverse Mercator grid ticks, zone 15, shown in blue  
1927 North American Datum (NAD 27)  
North American Datum of 1983 (NAD 83) is shown by dashed corner ticks  
The values of the shift between NAD 27 and NAD 83 for 7.5-minute intersections are given in USGS Bulletin 1875  
Dashed land lines indicate approximate locations  
This map covers an active subsidence area. Evaluate relief and elevation information based on recent sources



CONTOUR INTERVAL 5 FEET  
NATIONAL GEODETIC VERTICAL DATUM OF 1929

THIS MAP COMPLIES WITH NATIONAL MAP ACCURACY STANDARDS  
FOR SALE BY U.S. GEOLOGICAL SURVEY, DENVER, COLORADO 80225, OR RESTON, VIRGINIA 22092  
AND LOUISIANA DEPARTMENT OF TRANSPORTATION AND DEVELOPMENT, BATON ROUGE, LOUISIANA 70804  
A FOLDER DESCRIBING TOPOGRAPHIC MAPS AND SYMBOLS IS AVAILABLE ON REQUEST




QUADRANGLE LOCATION

1	2	3
4	5	6
7	8	

ADJOINING 7.5' QUADRANGLE NAMES

ROAD CLASSIFICATION  
 Primary highway (solid line)  
 hard surface (dotted line)  
 Secondary highway (dashed line)  
 hard surface (dotted line)  
 Unimproved road (dashed line)  
 Interstate Route (thick red line)  
 U.S. Route (red line)  
 State Route (red line with dots)  
 Light-duty road, hard or improved surface (dotted line)  
 Unimproved road (dashed line)



CAMINADA PASS, LA.  
29090-B1-TF-024  
1994  
DMA 7942 II NE - SERIES V885