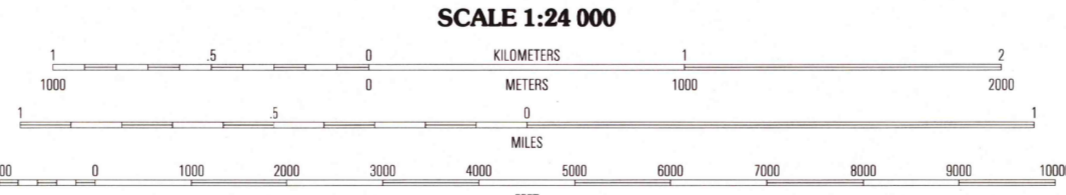
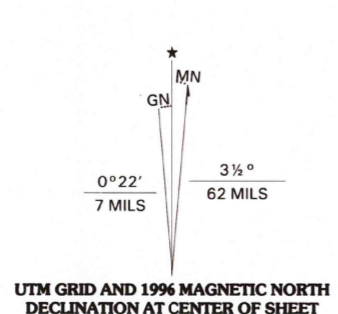


Produced by the United States Geological Survey in cooperation with State of Louisiana agencies
Compiled by photogrammetric methods from imagery dated 1982
Field checked 1986. Revised from imagery dated 1994
FLSS and survey control current as of 1996. Map edited 1997
Contours not revised. Contours that conflict with revised planimetry are dashed
North American Datum of 1983 (NAD 83). Projection and 1 000-meter grid: Universal Transverse Mercator, zone 15
10 000-foot ticks: Louisiana Coordinate System of 1983 (north zone)
North American Datum of 1927 (NAD 27) is shown by dashed corner ticks. The values of the shift between NAD 83 and NAD 27 for 7.5-minute intersections are obtainable from National Geodetic Survey NADCON software



CONTOUR INTERVAL 10 FEET
NATIONAL GEODETIC VERTICAL DATUM OF 1929

THIS MAP COMPLIES WITH NATIONAL MAP ACCURACY STANDARDS
FOR SALE BY U.S. GEOLOGICAL SURVEY, DENVER, COLORADO 80225, OR RESTON, VIRGINIA 22092
AND LOUISIANA DEPARTMENT OF TRANSPORTATION AND DEVELOPMENT, BATON ROUGE, LOUISIANA 70804
A FOLDER DESCRIBING TOPOGRAPHIC MAPS AND SYMBOLS IS AVAILABLE ON REQUEST



QUADRANGLE LOCATION

1	2	3	1 Hunter
			2 Triniton
			3 Pelican
4		5	4 Union Springs
			5 Pleasant Hill
			6 Bimby Creek
			7 Zenville
6	7	8	8 Belmont


ROAD CLASSIFICATION

Primary highway
hard surface
Secondary highway
hard surface

Light-duty road, hard or
improved surface

Unimproved road

Interstate Route U.S. Route State Route



CONVERSE, LA
31093-G6-TF-024
1994
DMA 7247 1 SW-SERIES V885

