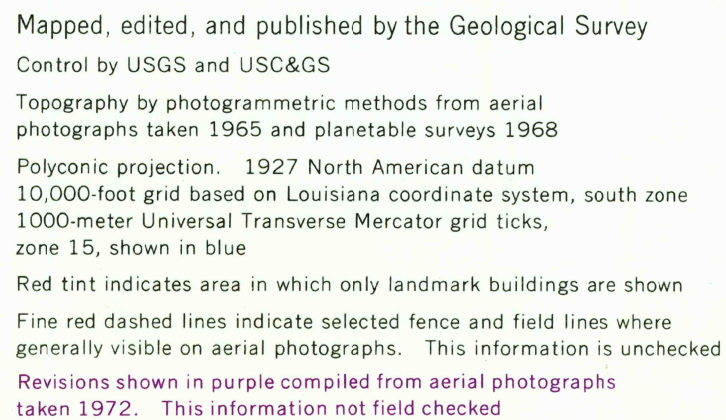





COVINGTON QUADRANGLE  
LOUISIANA—ST. TAMMANY PARISH  
7.5 MINUTE SERIES (TOPOGRAPHIC)

[illegible]

THIS MAP COMPLIES WITH NATIONAL MAP ACCURACY STANDARDS  
FOR SALE BY U.S. GEOLOGICAL SURVEY, DENVER, COLORADO 80225, OR WASHINGTON, D.C. 20242  
AND BY THE STATE OF LOUISIANA, DEPARTMENT OF PUBLIC WORKS, BATON ROUGE, LOUISIANA 70804  
A FOLDER DESCRIBING TOPOGRAPHIC MAPS AND SYMBOLS IS AVAILABLE ON REQUEST

Heavy-duty ..... Light-duty .....  
Medium-duty ..... Unimproved .....  
 U.S. Route  State Route  
 Interstate Route

N3022.5—W9000/7.5

1968  
PHOTOREVISED 1972  
AMS 2944 LINE—SERIES V88

OCT 1 1973