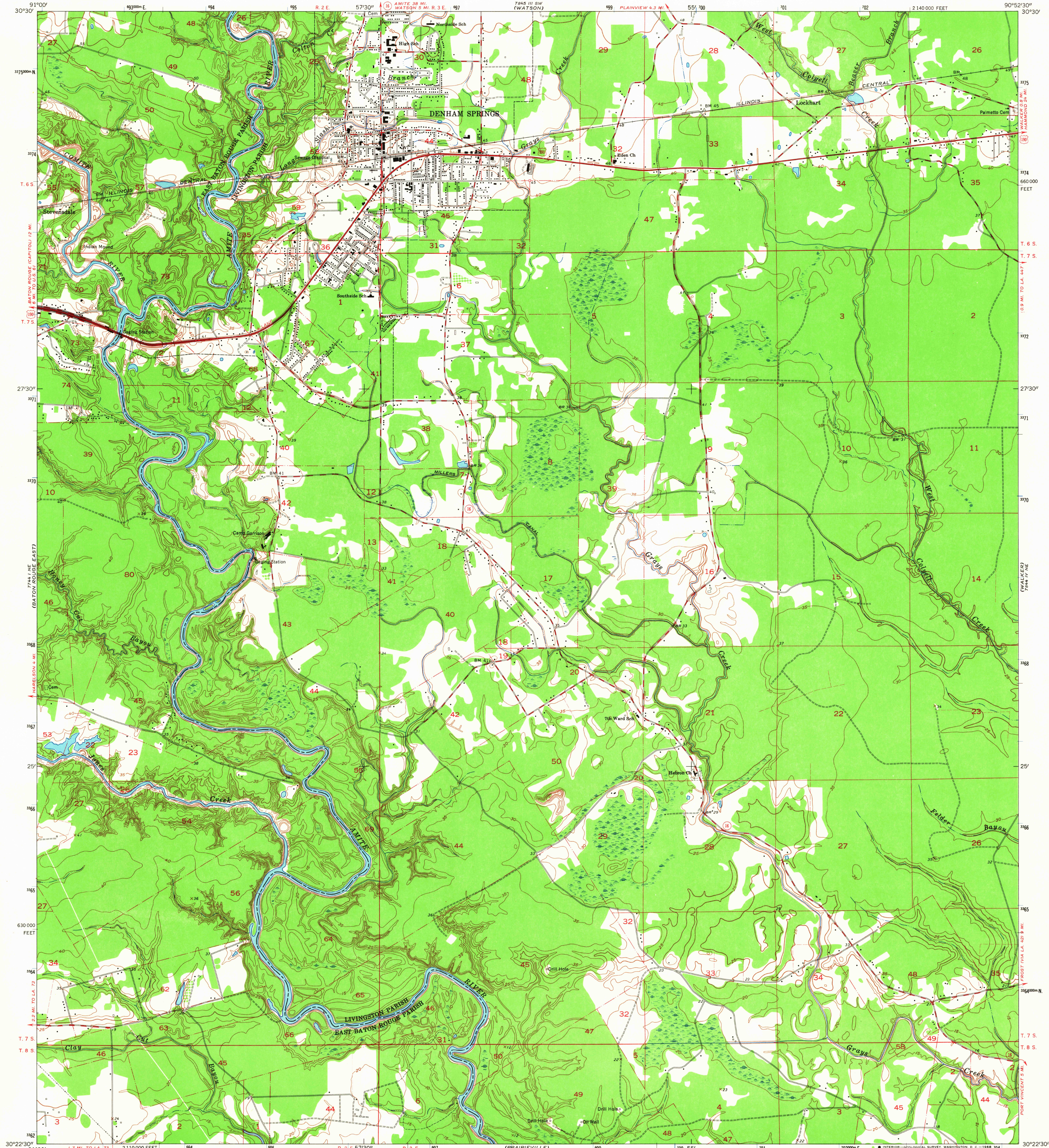


7448 185  
(COWITE)

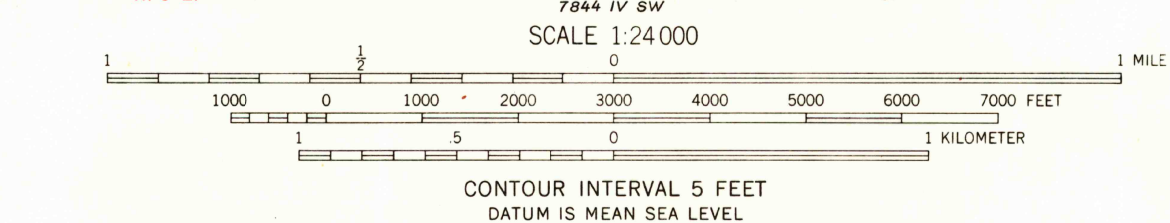
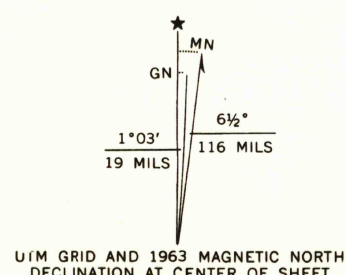
UNITED STATES  
DEPARTMENT OF THE INTERIOR  
GEOLOGICAL SURVEY

DENHAM SPRINGS QUADRANGLE  
LOUISIANA  
7.5 MINUTE SERIES (TOPOGRAPHIC)  
NW 1/4 DENHAM SPRINGS 15' QUADRANGLE

7448 185  
(S.A. SUM)



Mapped, edited, and published by the Geological Survey  
Control by USGS, USC&GS, and Louisiana Geodetic Survey  
Planimetry by photogrammetric methods from aerial photographs taken  
1952. Topography by planetable surveys 1952-53. Revised 1963  
Polyconic projection. 1927 North American datum  
10,000-foot grid based on Louisiana coordinate system, south zone  
1000-meter Universal Transverse Mercator grid ticks,  
zone 15, shown in blue  
Fine red dashed lines indicate selected fence and field lines where  
generally visible on aerial photographs. This information is unchecked



USGS  
Historical File  
Topographic Division

U.S.G.S.  
QUADRANGLE LOCATION  
FILE COPY  
TOPOGRAPHIC DIVISION

ROAD CLASSIFICATION  
Heavy-duty ——— Light-duty ———  
Medium-duty ——— Unimproved dirt ———  
U. S. Route ——— State Route ———

DENHAM SPRINGS, LA.  
NW 1/4 DENHAM SPRINGS 15' QUADRANGLE  
N3022.5—W9052.5/7.5

1963

AMS 7844 IV NW—SERIES V885

(FRENCH SETTLEMENT)

6245