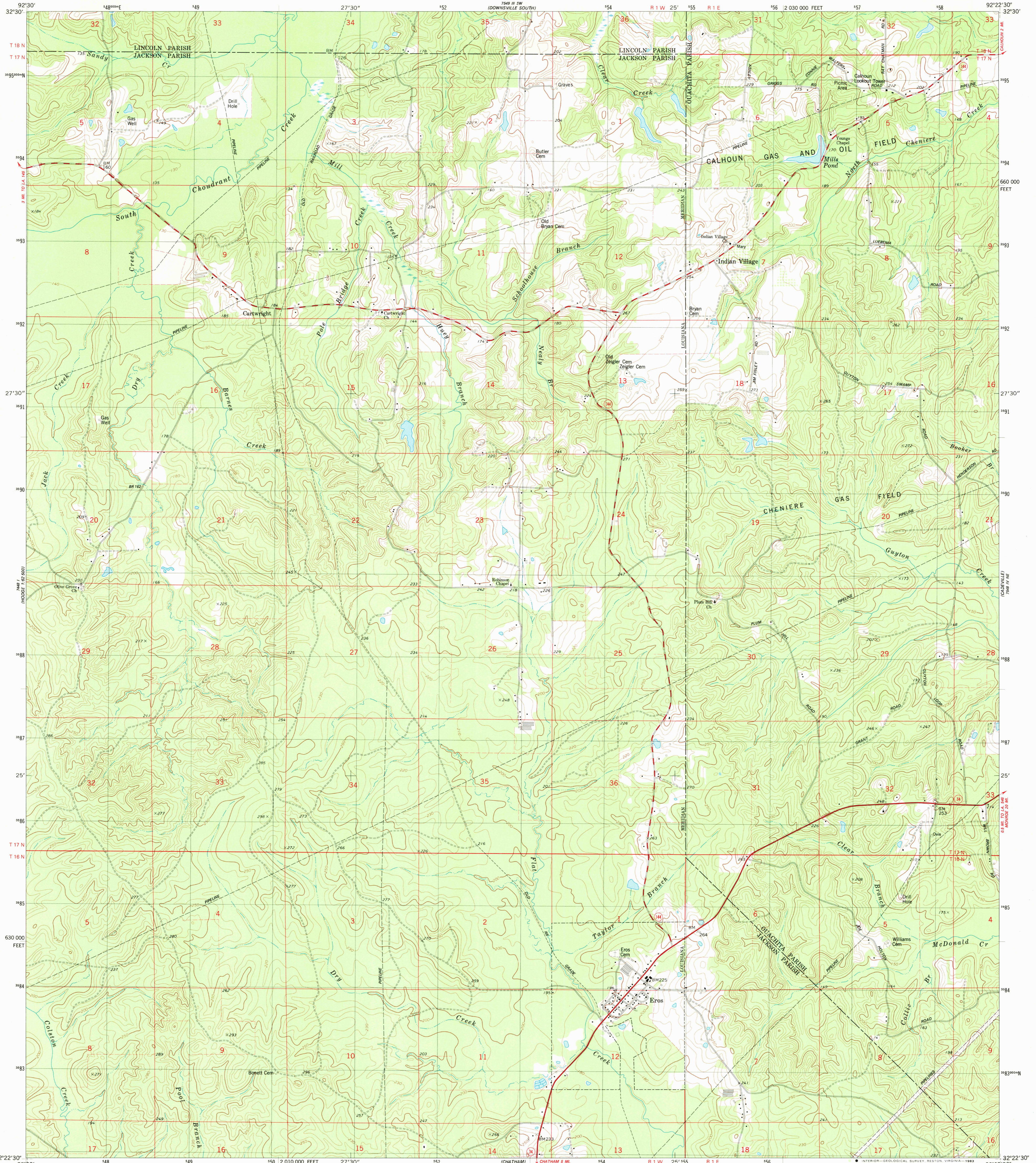
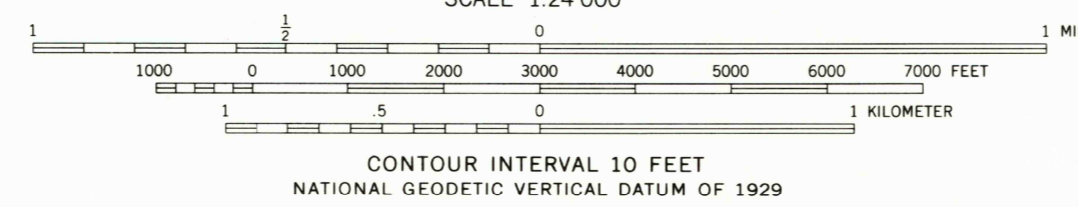
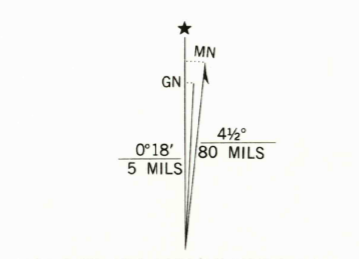


UNITED STATES  
DEPARTMENT OF THE INTERIOR  
GEOLOGICAL SURVEY

EROS QUADRANGLE  
LOUISIANA  
7.5 MINUTE SERIES (TOPOGRAPHIC)  
NW/4 CHATHAM 15' QUADRANGLE



Mapped, edited, and published by the Geological Survey  
Control by USGS, NOS/NOAA, and Louisiana Department of Highways  
Topography by photogrammetric methods from aerial photographs taken 1976. Field checked 1978. Map edited 1982  
Projection and 10,000-foot grid ticks: Louisiana coordinate system, north zone (Lambert conformal conic)  
1000-meter Universal Transverse Mercator grid, zone 15 1927 North American Datum  
To place on the predicted North American Datum 1983 move the projection lines 13 meters south and 14 meters east as shown by dashed corner ticks  
Fine red dashed lines indicate selected fence and field lines where generally visible on aerial photographs. This information is unchecked



ROAD CLASSIFICATION

Primary highway, hard surface	Light-duty road, hard or improved surface
Secondary highway, hard surface	Unimproved road
Interstate Route	U. S. Route
	State Route

THIS MAP COMPLIES WITH NATIONAL MAP ACCURACY STANDARDS  
FOR SALE BY U. S. GEOLOGICAL SURVEY, DENVER, COLORADO 80225, OR RESTON, VIRGINIA 22092  
AND STATE OF LOUISIANA, DEPARTMENT OF PUBLIC WORKS, BATON ROUGE, LOUISIANA 70804  
A FOLDER DESCRIBING TOPOGRAPHIC MAPS AND SYMBOLS IS AVAILABLE ON REQUEST

USGS NMD HISTORICAL MAP  
REC'D FILE COPY

EROS, LA.  
NW/4 CHATHAM 15' QUADRANGLE  
N3222.5-W9222.5/7.5  
1982  
DMA 7548 IV NW-SERIES V885

SEP 6 1982