

Mapped, edited, and published by the Geological Survey

Control by USGS and NOS/NOAA

Orthophotomap prepared from high-altitude aerial photograph taken November 15, 1974. Topography by planimetric surveys 1977

Map edited 1979. Supersedes Redfish Point NW planimetric map dated 1932

Selected hydrographic data compiled from NOS/NOAA Chart 11349 (1976)

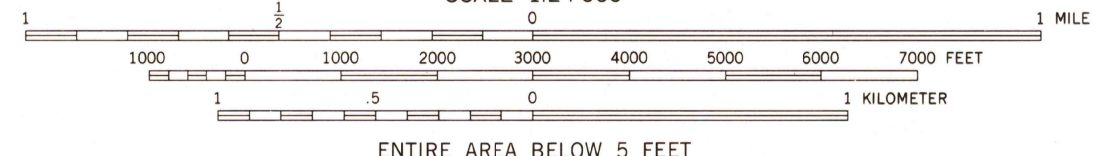
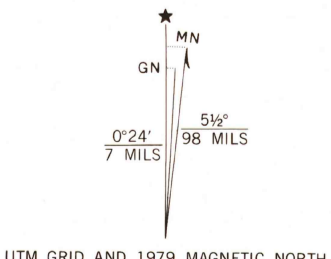
This information is not intended for navigational purposes

Projection and 10,000-foot grid ticks: Louisiana coordinate system, south zone (Lambert conformal conic)

1000-meter Universal Transverse Mercator grid, zone 15 1927 North American datum


To place on the predicted North American Datum 1983 move the projection lines 20 meters south and 13 meters east as shown by dashed corner ticks

All or part of this quadrangle lies within a subsidence area. There may be private inholdings within the boundaries of the National or State reservations shown on this map



ENTIRE AREA BELOW 5 FEET
NATIONAL GEODETIC VERTICAL DATUM OF 1929
DEPTH CURVES AND SOUNDINGS IN FEET—DATUM IS MEAN LOW WATER
THE RELATIONSHIP BETWEEN THE TWO DATUMS IS VARIABLE
THE MEAN RANGE OF TIDE IS APPROXIMATELY 1.5 FEET

THIS MAP COMPLIES WITH NATIONAL MAP ACCURACY STANDARDS
FOR SALE BY U.S. GEOLOGICAL SURVEY, DENVER, COLORADO 80225, OR RESTON, VIRGINIA 22092
AND STATE OF LOUISIANA, DEPARTMENT OF PUBLIC WORKS, BATON ROUGE, LOUISIANA 70804
A FOLDER DESCRIBING TOPOGRAPHIC MAPS AND SYMBOLS IS AVAILABLE ON REQUEST



ROAD CLASSIFICATION
No roads or trails in this area

FEARMAN LAKE, LA.
NW4 CHENIERE AU TIGRE 15' QUADRANGLE
N2937.5—W9207.5/7.5
1979

DMA 7543 II NW—SERIES V8850



12