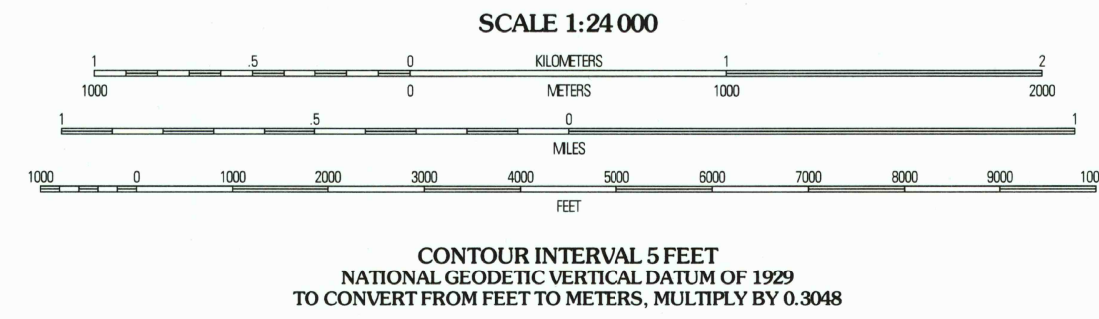
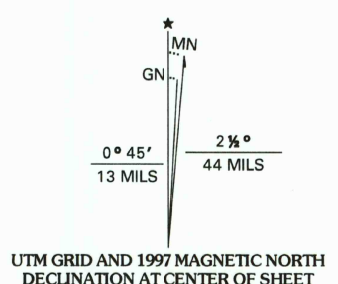


Produced by the United States Geological Survey in cooperation with State of Louisiana agencies. Topography compiled 1977-78. Planimetry derived from imagery taken 1994-95. Public Land Survey System and survey control current as of 1979.

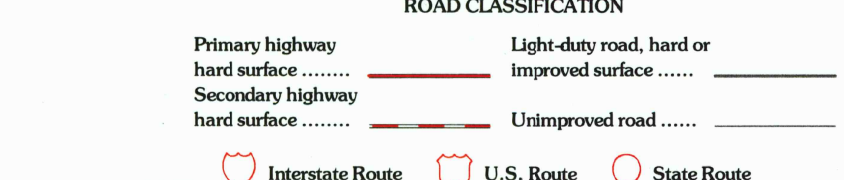
North American Datum of 1983 (NAD 83). Projection and 10 000-foot grid: Universal Transverse Mercator, zone 15 (north zone). 2 500-meter ticks: Mississippi Coordinate System of 1983 (west zone).

North American Datum of 1927 (NAD 27) is shown by dashed corner ticks. The values of the shift between NAD 83 and NAD 27 for 7.5-minute intersections are obtainable from National Geodetic Survey NADCON software.



QUADRANGLE LOCATION

1	2	3	1 Dubarbaton
2	3	4	2 Ferriday North
3	4	5	3 Spokane
4	5	6	4 Frogmore
5	6	7	5 Natchez
6	7	8	6 Monterey
			7 Deer Park
			8 Stilly



ROAD CLASSIFICATION

Primary highway Light-duty road, hard or hard surface

Secondary highway Improved road

hard surface

Interstate Route U.S. Route State Route

FERRIDAY SOUTH, LA-MS
1995
DMA 7647 II SE-SERIES V885

THIS MAP COMPLIES WITH NATIONAL MAP ACCURACY STANDARDS
FOR SALE BY U.S. GEOLOGICAL SURVEY, P.O. BOX 25286, DENVER, COLORADO 80225
AND LOUISIANA DEPARTMENT OF TRANSPORTATION AND DEVELOPMENT, BATON ROUGE, LOUISIANA 70804
A FOLDER DESCRIBING TOPOGRAPHIC MAPS AND SYMBOLS IS AVAILABLE ON REQUEST

