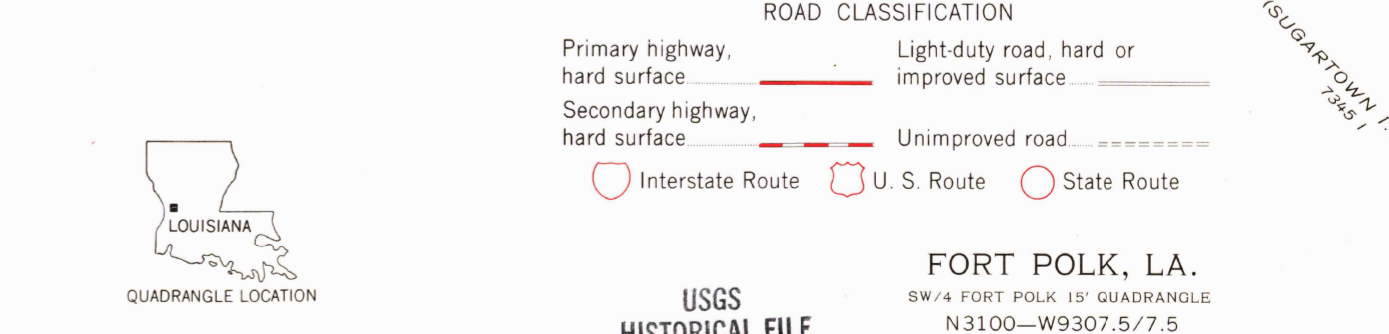
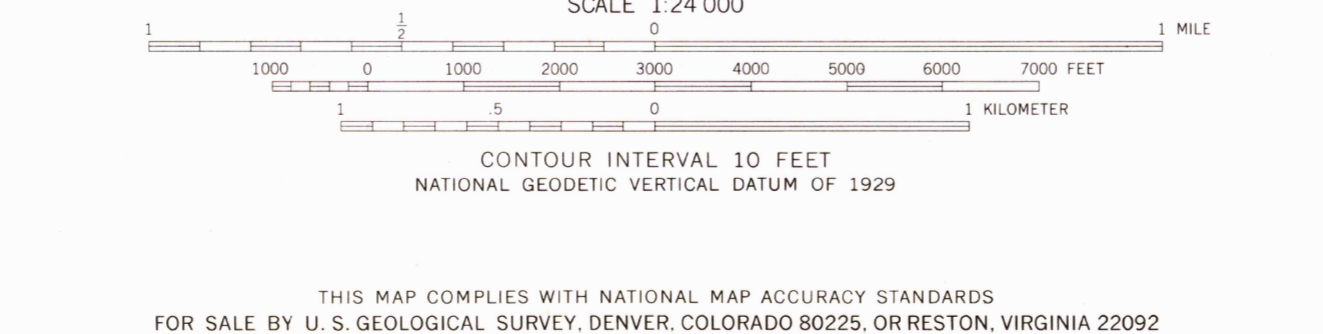
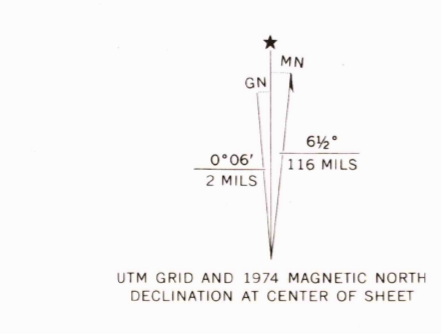


Mapped by the Army Map Service
 Edited and published by the Geological Survey
 Revised in cooperation with Louisiana Department of Public Works
 Control by USGS and USC&GS
 Topography by photogrammetric methods from aerial photographs taken 1951. Field checked 1954. Revised from aerial photographs taken 1973. Field checked 1974
 Polyconic projection. 1927 North American datum
 10,000-foot grid based on Louisiana coordinate system, north zone
 1000-meter Universal Transverse Mercator grid ticks, zone 15, shown in blue



THIS MAP COMPLIES WITH NATIONAL MAP ACCURACY STANDARDS
 FOR SALE BY U. S. GEOLOGICAL SURVEY, DENVER, COLORADO 80225, OR RESTON, VIRGINIA 22092
 AND BY THE STATE OF LOUISIANA, DEPARTMENT OF PUBLIC WORKS, BATON ROUGE, LOUISIANA 70804
 A FOLDER DESCRIBING TOPOGRAPHIC MAPS AND SYMBOLS IS AVAILABLE ON REQUEST

FORT POLK, LA.
 SW 1/4 FORT POLK 15' QUADRANGLE
 N3100—W9307.5/7.5
 1974
 USGS HISTORICAL FILE TOPOGRAPHIC DIVISION
 AIMS 7346 II SW—SERIES V885