




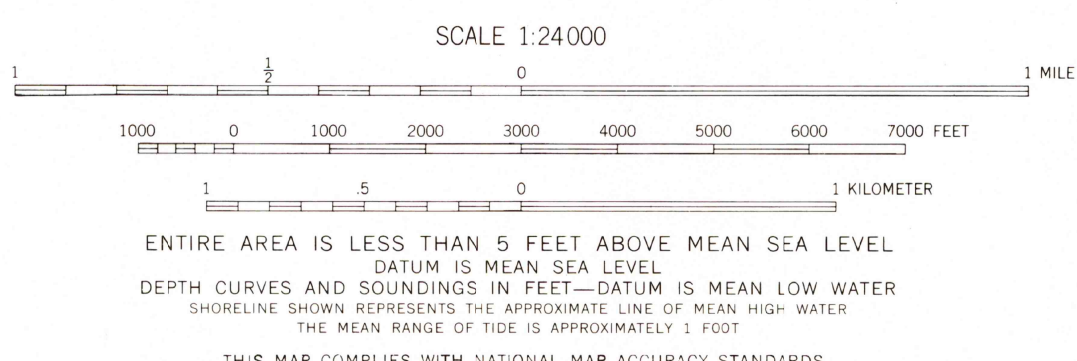

Mapped by U. S. Coast and Geodetic Survey
Edited and published by the Geological Survey
Control by USC&GS

Culture and drainage in part compiled from aerial photographs
taken 1950. Topography by planetable surveys
Field check 1950-1951

Hydrography compiled from USC&GS chart 1270 (1955)

Polyconic projection. 1927 North American datum
10,000-foot grid based on Louisiana coordinate system, south zone
1000-meter Universal Transverse Mercator grid ticks,
zone 16, shown in blue

Unchecked elevations are shown in brown



ROAD CLASSIFICATION
No roads or trails in this area

FREEMASON ISLAND, LA.
N2945—W8855/7.5

1951