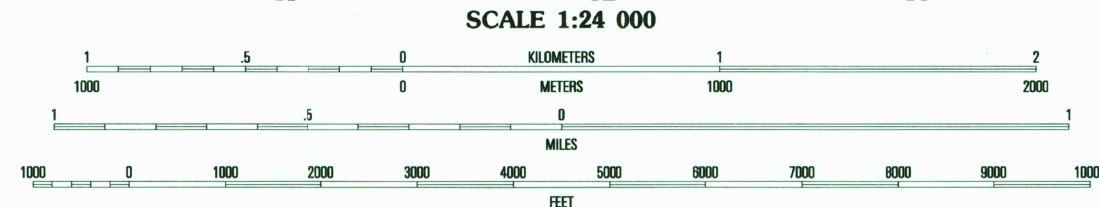
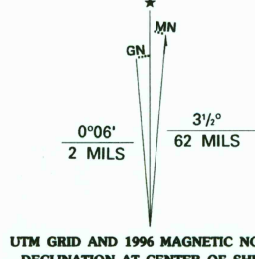


Produced by the United States Geological Survey in cooperation with State of Louisiana agencies
Planimetry by photogrammetric methods from imagery dated 1954
Topography by planimetric surveys 1956. Revised from imagery dated 1994. PLSS and survey control current as of 1956
Map edited 1996. Contours not revised
North American Datum of 1983 (NAD 83). Projection and blue 1000-meter ticks: Universal Transverse Mercator, zone 15
10 000-foot ticks: Louisiana Coordinate System of 1983 (south zone)
North American Datum of 1927 (NAD 27) is shown by dashed corner ticks. The values of the shift between NAD 83 and NAD 27 for 7.5-minute intersections are obtainable from National Geodetic Survey NADCON software



SCALE 1:24 000
CONTOUR INTERVAL 5 FEET
NATIONAL GEODETIC DATUM OF 1929




QUADRANGLE LOCATION

ROAD CLASSIFICATION

Primary highway	Light-duty road, hard or improved surface
Secondary highway	Unimproved road
Interstate Route	U.S. Route
	State Route

1	2	3	1 Reman
4	5	6	2 Longelle
7	8	7	3 Reeves
		8	4 Gordon
			5 Topp
			6 Baker
			7 Moss Bluff
			8 Hecker



GAYTINE, LA
30093-D2-TF-024
1994

FOR SALE BY U.S. GEOLOGICAL SURVEY, DENVER, COLORADO 80225, OR RESTON, VIRGINIA 22092
AND LOUISIANA DEPARTMENT OF TRANSPORTATION AND DEVELOPMENT, BATON ROUGE, LOUISIANA 70804
A FOLDER DESCRIBING TOPOGRAPHIC MAPS AND SYMBOLS IS AVAILABLE ON REQUEST

DMA 7344 1 NW-SERIES V885

