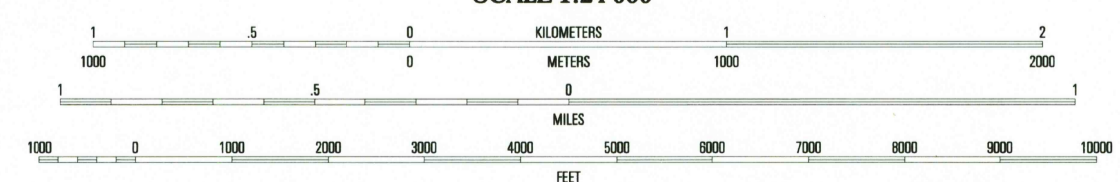
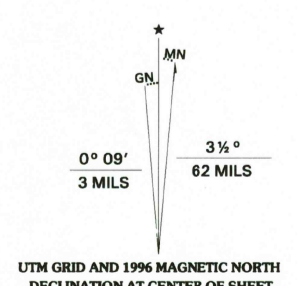


Produced by the United States Geological Survey in cooperation with State of Louisiana agencies
 Planimetry by photogrammetric methods from imagery dated 1953-54
 Topography by planimetric surveys 1956. Revised from imagery dated 1994. PLSS and survey control current as of 1956
 Map edited 1996. Contours not revised
 North American Datum of 1983 (NAD 83). Projection and blue 100-meter ticks: Universal Transverse Mercator, zone 15 10 000-foot ticks: Louisiana Coordinate System of 1983 (south zone)
 North American Datum of 1927 (NAD 27) is shown by dashed corner ticks. The values of the shift between NAD 83 and NAD 27 for 7.5-minute intersections are obtainable from National Geodetic Survey NADCON software




SCALE 1:24 000
 CONTOUR INTERVAL 5 FEET
 NATIONAL GEODETIC VERTICAL DATUM OF 1929



QUADRANGLE LOCATION

ROAD CLASSIFICATION
 Primary highway
 hard surface
 Improved surface
 Secondary highway
 hard surface
 Unimproved road
 Light-duty road, hard or
 improved surface
 Interstate Route
 U.S. Route
 State Route

1	2	3	1 Oretta
4	5	6	2 Kernan
7	8	9	3 Longville
			4 De Quincy
			5 Cayton
			6 Brimstone
			7 Buhler
			8 Moss Bluff



GORDON, LA
 30093-D3-TF-024
 1994

FOR SALE BY U.S. GEOLOGICAL SURVEY, DENVER, COLORADO 80225, OR RESTON, VIRGINIA 22092
 AND LOUISIANA DEPARTMENT OF TRANSPORTATION AND DEVELOPMENT, BATON ROUGE, LOUISIANA 70804
 A FOLDER DESCRIBING TOPOGRAPHIC MAPS AND SYMBOLS IS AVAILABLE ON REQUEST

DMA 7344 IV NE-SERIES V885

