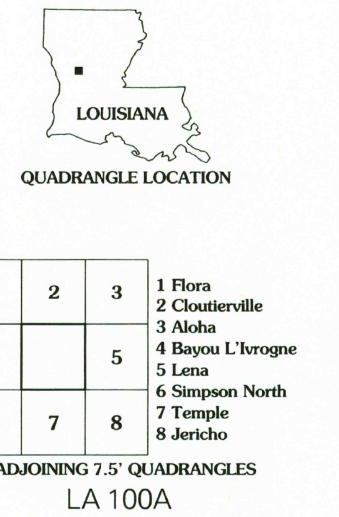
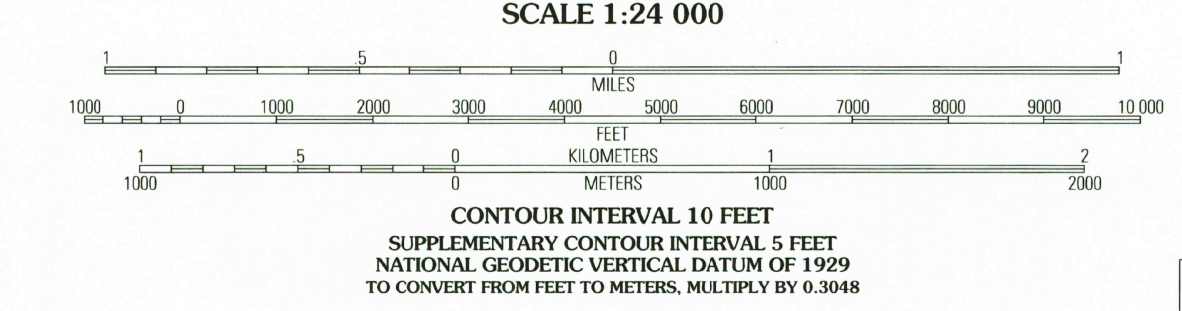
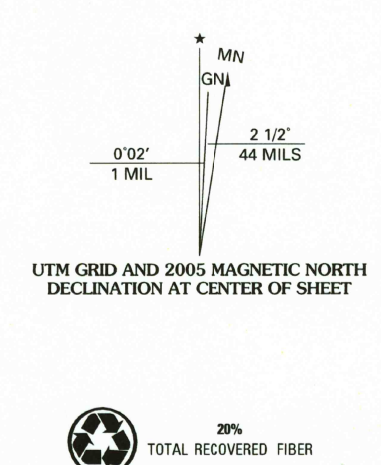


Produced by the United States Geological Survey 1976 Revision by USDA Forest Service 2003 Topography compiled 1953. Planimetry derived from imagery taken 1998 and other sources. Public Land Survey System and survey control current as of 2003. Boundaries current as of 2003. North American Datum of 1927 (NAD 27). Projection and 10 000-foot ticks: Louisiana coordinate system, north zone (Lambert conformal conic). Blue 1000-meter Universal Transverse Mercator ticks, zone 15. North American Datum of 1983 (NAD 83) is shown by dashed corner ticks. The values of the shift between NAD 27 and NAD 83 for 7.5-minute intersections are obtainable from National Geodetic Survey NADCON software. Non-National Forest System lands within the National Forest. Inholdings may exist in other National or State reservations. This map is not a legal land line or ownership document. Public lands are subject to change and leasing, and may have access restrictions; check with local offices. Obtain permission before entering private lands.



Legend for highways and roads, including symbols for Interstate, U.S., State, County, National Forest, and National Forest Trail. Includes a table for National Forest land use types (1-8) and a table for road composition (Unimproved, Paved, Gravel, Dirt, Light-duty road). Includes the text: GORUM, LA 2003 31092-D8-TF-024 NGA 7446 IV NW-SERIES V885

USGS Library Reston, VA Topo Archive



JUN 06 2005

USGS LIBRARY - RESTON 3 1818 00508817 2