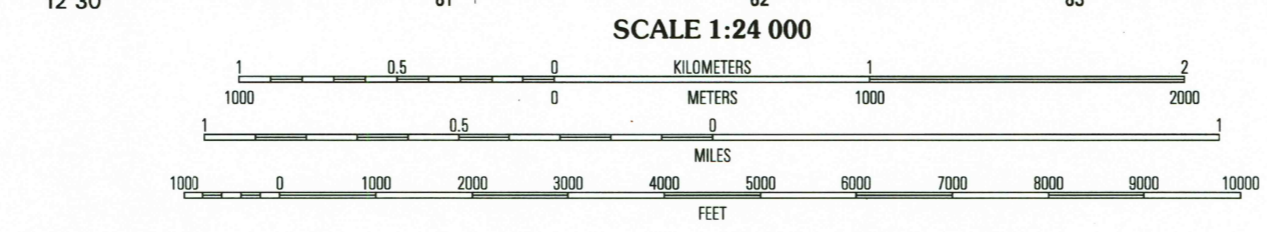
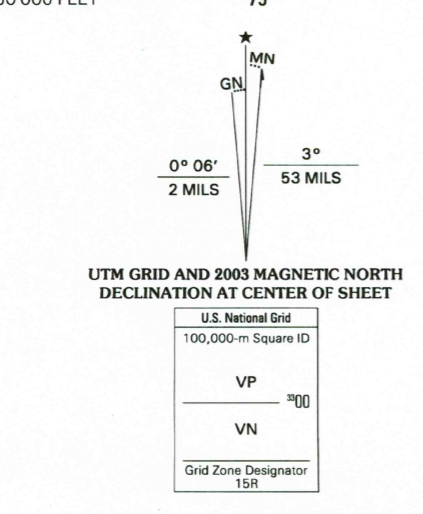
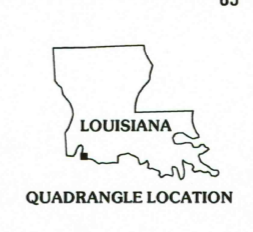


Produced by the United States Geological Survey  
Topography compiled 1980. Planimetry derived from imagery taken 1996 and other sources. Public Land Survey System and survey control current as of 1980. Boundaries current as of 2003  
Selected hydrographic data compiled from NOS Chart 11344 (1980) and 11347 (1980). This information is not intended for navigational purposes  
North American Datum of 1983 (NAD 83). Projection and 1 000-meter grid: Universal Transverse Mercator, zone 15R  
10 000-foot ticks: Louisiana Coordinate System of 1983 (south) zone  
North American Datum of 1927 (NAD 27) is shown by dashed corner ticks. The values of the shift between NAD 83 and NAD 27 for 7.5-minute intersections are obtainable from National Geodetic Survey NADCON software  
There may be private inholdings within the boundaries of the National or State reservations shown on this map  
Where omitted, land lines have not been established or are not shown because of insufficient data  
Dotted land lines established by private survey  
This quadrangle covers a subsidence area  
Houses of worship, schools, and other labeled buildings verified 1980



CONTOUR INTERVAL 5 FEET  
NATIONAL GEODETIC VERTICAL DATUM OF 1929  
DEPTH CURVES AND SOUNDINGS IN FEET-DATUM IS MEAN LOWER LOW WATER  
THE RELATIONSHIP BETWEEN THE TWO DATUMS IS VARIABLE  
THE MEAN RANGE OF TIDE IS APPROXIMATELY 1.5 FEET  
TO CONVERT FROM FEET TO METERS, MULTIPLY BY 0.3048  
THIS MAP COMPLIES WITH NATIONAL MAP ACCURACY STANDARDS  
FOR SALE BY U.S. GEOLOGICAL SURVEY, P.O. BOX 25286, DENVER, COLORADO 80225  
AND LOUISIANA DEPARTMENT OF TRANSPORTATION AND DEVELOPMENT, BATON ROUGE, LOUISIANA 70804  
A FOLDER DESCRIBING TOPOGRAPHIC MAPS AND SYMBOLS IS AVAILABLE ON REQUEST



QUADRANGLE LOCATION

1	2	3
4	5	6
6	7	8

ADJOINING 7.5' QUADRANGLES LA 213C

ROAD CLASSIFICATION

Primary highway hard surface	Light-duty road, hard or improved surface
Secondary highway hard surface	Unimproved road
Interstate Route	U.S. Route
	State Route

NOV 28 2003  
GRAND BAYOU, LA  
1998  
NIMA 7343 1 SW-SERIES V885

USGS Library  
Reston, VA  
Topo Archive