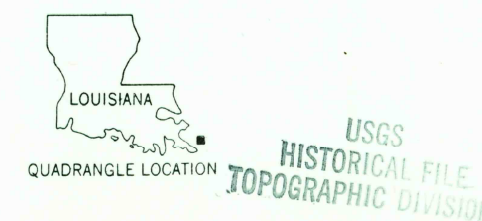
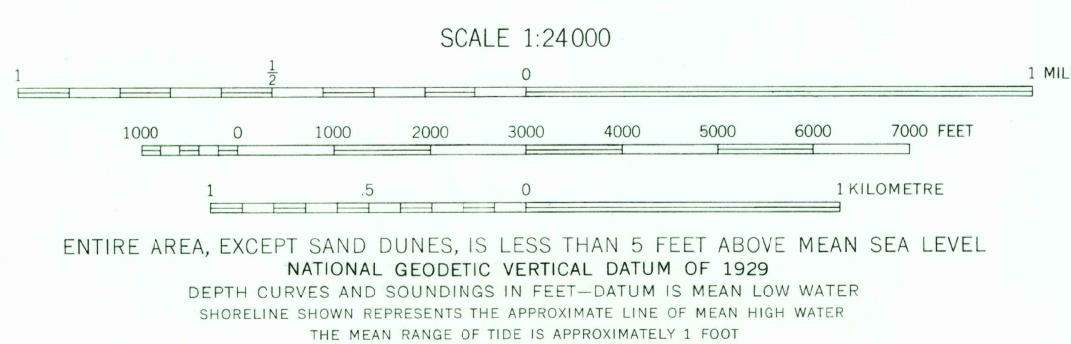
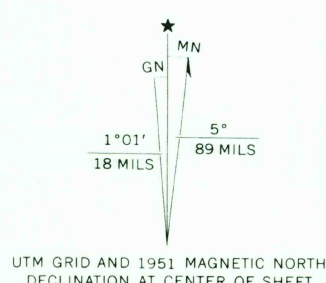




Mapped by U. S. Coast and Geodetic Survey
Edited and published by the Geological Survey
Control by USC&GS
Culture and drainage in part compiled from aerial photographs
taken 1950. Topography by planetable surveys
Field check 1950-1951
Hydrography compiled from USC&GS chart 1270 (1955)
Polyconic projection. 1927 North American datum
10,000-foot grid based on Louisiana coordinate system, south zone
1000-metre Universal Transverse Mercator grid ticks,
zone 16, shown in blue
Unchecked elevations are shown in brown



GRAND GOSIER ISLANDS, LA.
(FORMERLY GRAND GOSIER ISLAND)
N2930—W8859/7.5

ROAD CLASSIFICATION
No roads or trails in this area

SEP 29 1975

1951

1150