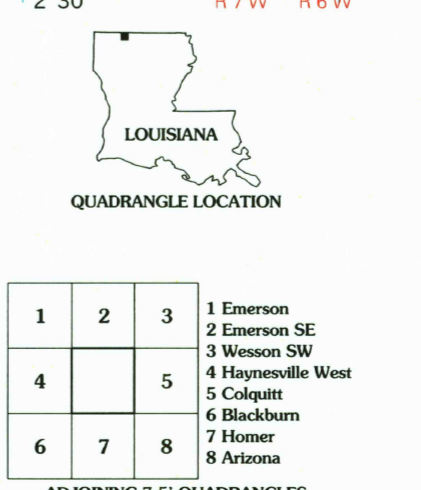
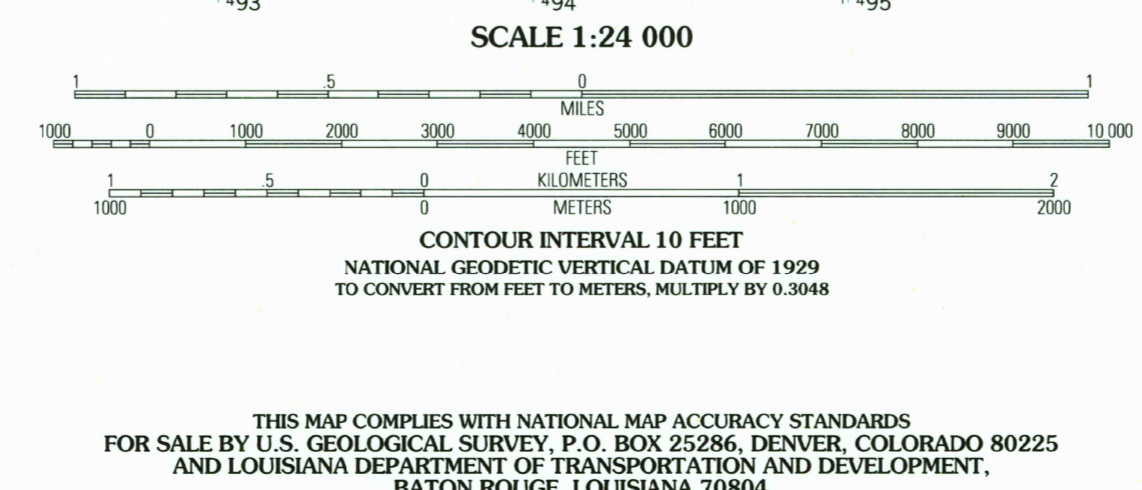
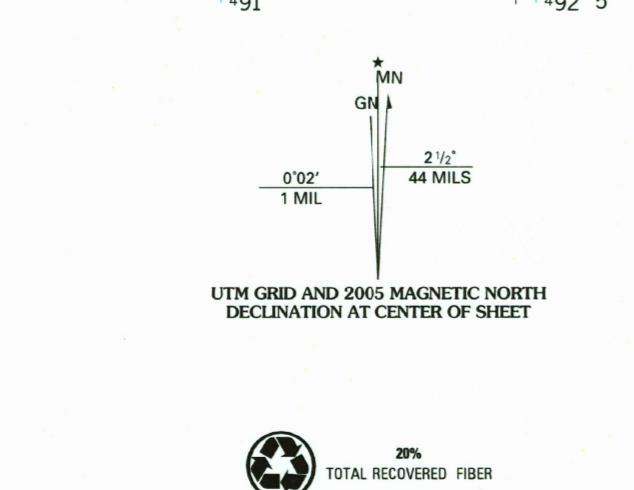


Produced by the United States Geological Survey 1986 Revision by USDA Forest Service 2003
Topography compiled 1980. Planimetry derived from imagery taken 1998 and other sources. Public Land Survey System and survey control current as of 2003. Boundaries current as of 2003.
North American Datum of 1927 (NAD 27). Projection and 10 000-foot ticks: Louisiana coordinate system, north zone (Lambert conformal conic). Blue 1000-meter Transverse Mercator ticks, zone 15.
North American Datum of 1983 (NAD 83) is shown by dashed corner ticks. The values of the shift between NAD 27 and NAD 83 for 7.5-minute intersections are obtainable from National Geodetic Survey NADCON software.
Non-National Forest System lands within the National Forest holdings may exist in other National or State reservations. This map is not a legal land line or ownership document. Public lands are subject to change and leasing, and may have access restrictions; check with local offices. Obtain permission before entering private lands.



USGS Library Reston, VA. Topo Archive

DATE: JUN 06 2006

INTERIOR - GEOLOGICAL SURVEY, RESTON, VIRGINIA - 2005

HIGHWAYS AND ROADS

Interstate
U. S.
State
County
National Forest, suitable for passenger cars
National Forest, suitable for high clearance vehicles
National Forest Trail

Composition: Unspecified...
Paved

Gravel

Dirt

Unimproved; 4 wheel drive

Trail

Gate; Barrier

HAYNESVILLE EAST, LA
2003
32093-H1-TF-024
NGA 7349 I N-E SERIES V885

3 1818 00508821 4

THIS MAP COMPLES WITH NATIONAL MAP ACCURACY STANDARDS FOR SALE BY U.S. GEOLOGICAL SURVEY, P.O. BOX 25286, DENVER, COLORADO 80225 AND LOUISIANA DEPARTMENT OF TRANSPORTATION AND DEVELOPMENT, BATON ROUGE, LOUISIANA 70804 A FOLDER DESCRIBING TOPOGRAPHIC MAPS AND SYMBOLS IS AVAILABLE ON REQUEST

