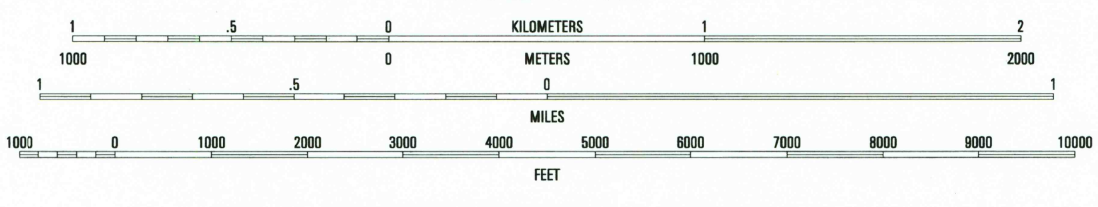
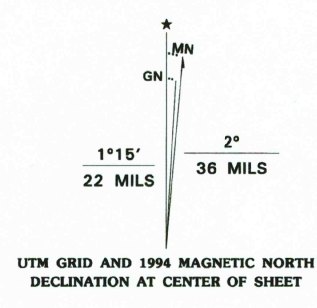


Produced by the United States Geological Survey
Control by USGS and NOS/NOAA
Planimetry by photogrammetric methods from aerial photographs taken 1952 and 1956. Topography by planetable surveys 1953. Revised from aerial photographs taken 1989. Field checked 1993. Map edited 1994
Universal Transverse Mercator projection
10,000-foot grid ticks: Louisiana coordinate system, south zone
1000-meter Universal Transverse Mercator grid ticks, zone 15, shown in blue
1927 North American Datum (NAD 27)
North American Datum of 1983 (NAD 83) is shown by dashed corner ticks
The values of the shift between NAD 27 and NAD 83 for 7.5-minute intersections are given in USGS Bulletin 187
Dashed land lines indicate approximate locations
This map covers an active subsidence area. Evaluate relief and elevation information based on recent sources



ENTIRE AREA BELOW 2 FEET
NATIONAL GEODETIC VERTICAL DATUM OF 1929


THIS MAP COMPLIES WITH NATIONAL MAP ACCURACY STANDARDS
FOR SALE BY U.S. GEOLOGICAL SURVEY, DENVER, COLORADO 80225, OR RESTON, VIRGINIA 22092
AND LOUISIANA DEPARTMENT OF TRANSPORTATION AND DEVELOPMENT, BATON ROUGE, LOUISIANA 70804
A FOLDER DESCRIBING TOPOGRAPHIC MAPS AND SYMBOLS IS AVAILABLE ON REQUEST



QUADRANGLE LOCATION

1	2	3	1 Lake Tamour
4	5	5 Bay Courant	4 Lake LaGrasse
6	7	6 Cat Island Pass	7 Timballe Island
		8 Calumet Island	

ADJOINING 7.5' QUADRANGLE NAMES



ROAD CLASSIFICATION
No roads or trails in this area

JACKO BAY, LA.
29090-B4-TF-024
1994

DMA 7942 III NW - SERIES V885