



Mapped, edited, and published by the Geological Survey

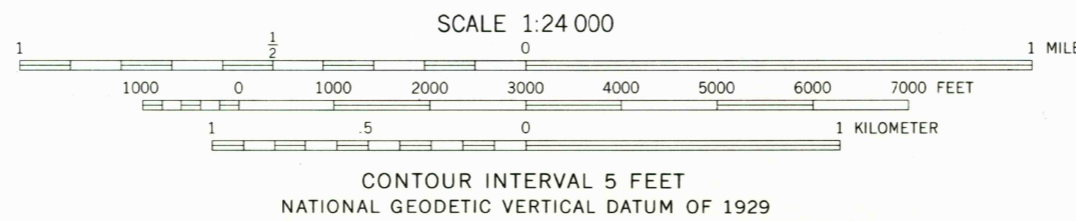
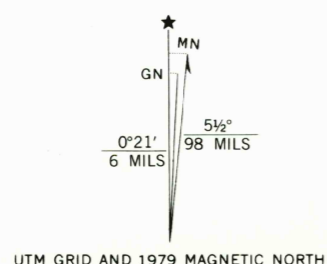
Control by USGS and NOS/NOAA

Orthophotomap prepared from high-altitude aerial photograph taken November 15, 1974. Topography by planimetric surveys 1977. Supersedes Schooner Bayou NE planimetric map dated 1932. Map edited 1979.

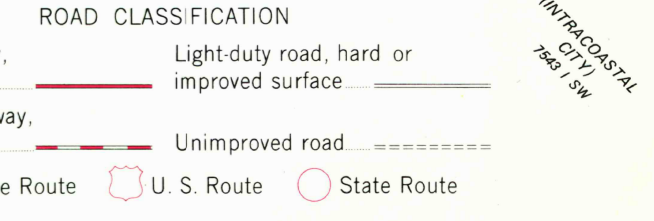
Projection and 10,000-foot grid ticks: Louisiana coordinate system, south zone (Lambert conformal conic). 1000-meter Universal Transverse Mercator grid, zone 15 1927 North American datum.

To place on the predicted North American Datum 1983 move the projection lines 19 meters south and 14 meters east as shown by dashed corner ticks.

All or part of this quadrangle lies within a subsidence area. Where omitted, land lines have not been established or are not shown because of insufficient data. Only landmark buildings indicated in urban area.



THIS MAP COMPLIES WITH NATIONAL MAP ACCURACY STANDARDS FOR SALE BY U. S. GEOLOGICAL SURVEY, DENVER, COLORADO 80225, OR RESTON, VIRGINIA 22092 AND STATE OF LOUISIANA, DEPARTMENT OF PUBLIC WORKS, BATON ROUGE, LOUISIANA 70804. A FOLDER DESCRIBING TOPOGRAPHIC MAPS AND SYMBOLS IS AVAILABLE ON REQUEST.



FEB 24 1981

USGS  
Historical File  
Topographic Division

KAPLAN SOUTH, LA.  
NE 1/4 FORKED ISLAND 15' QUADRANGLE  
N2952.5-W9215.7.5

1979  
DMA 7543 IV NE-SERIES V8850

2253