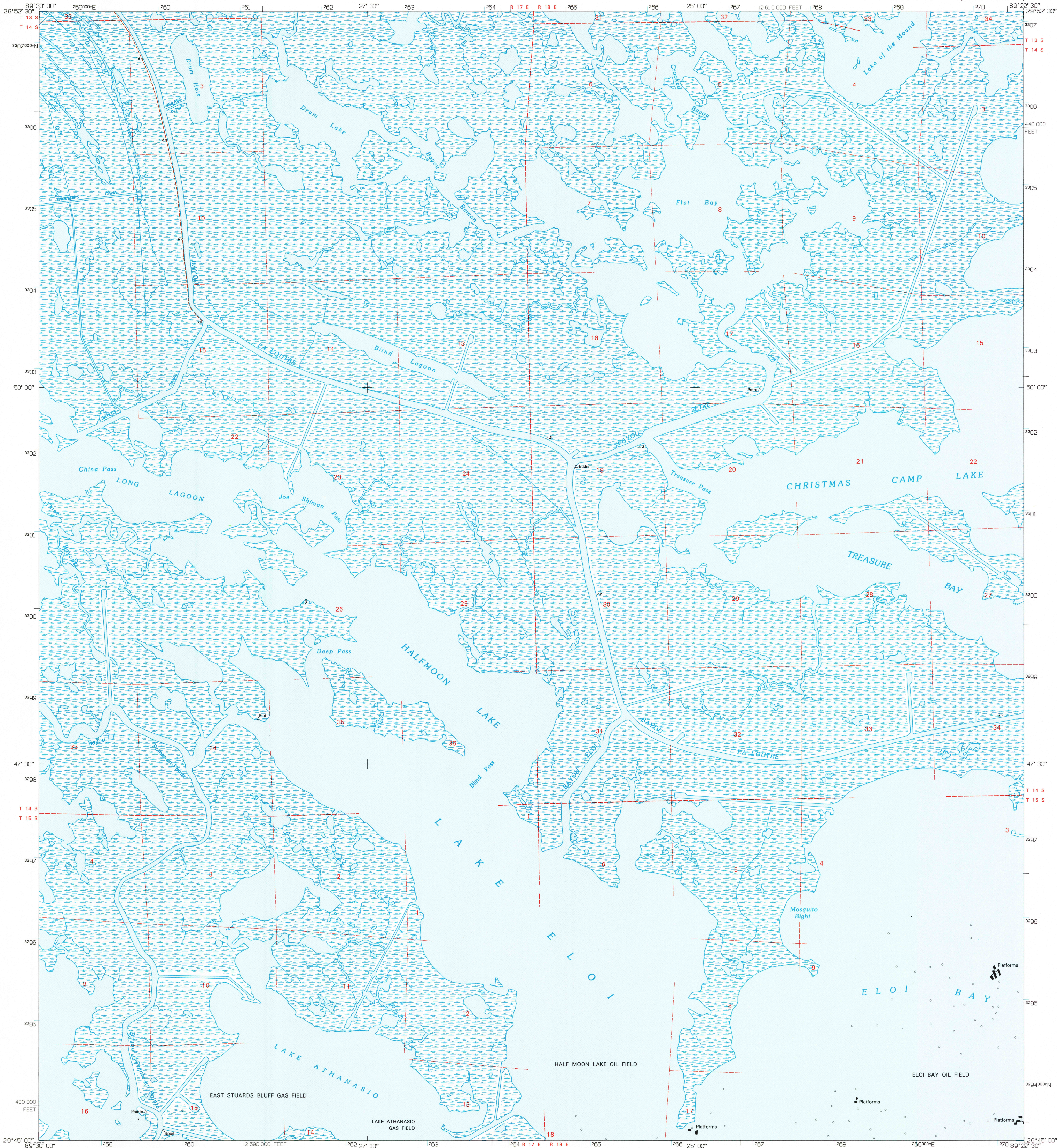


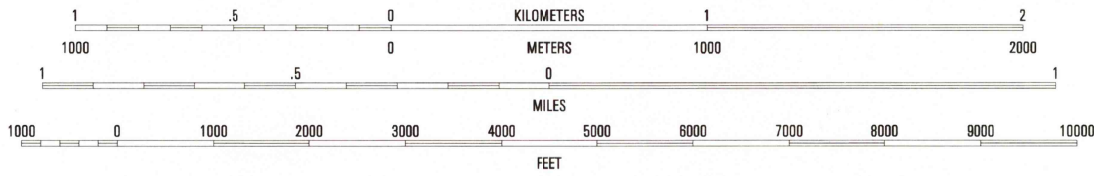
UNITED STATES
DEPARTMENT OF THE INTERIOR
GEOLOGICAL SURVEY

LAKE ELOI QUADRANGLE
LOUISIANA-ST. BERNARD PARISH
7.5 MINUTE SERIES (TOPOGRAPHIC)



Produced by the United States Geological Survey
Control by USGS and NOS/NOAA
Topography by photogrammetric methods from aerial photographs taken 1952 and planimetric surveys 1952. Revised from aerial photographs taken 1989. Field checked 1993. Map edited 1994
North American Datum of 1927 (NAD 27). Projection and blue 1000-meter ticks: Universal Transverse Mercator, zone 16 10 000-foot ticks: Louisiana coordinate system, south zone
North American Datum of 1983 (NAD 83) is shown by dashed corner ticks. The values of the shift between NAD 27 and NAD 83 for 7.5-minute intersections are obtainable from National Geodetic Survey NADCON software
Where omitted, land lines have not been established
This map covers an active subsidence area. Evaluate relief and elevation information based on recent sources

UTM GRID AND 1994 MAGNETIC NORTH
DECLINATION AT CENTER OF SHEET



ENTIRE AREA IS LESS THAN 5 FEET
NATIONAL GEODETIC VERTICAL DATUM OF 1929

THIS MAP COMPLIES WITH NATIONAL MAP ACCURACY STANDARDS
FOR SALE BY U.S. GEOLOGICAL SURVEY, DENVER, COLORADO 80225, OR RESTON, VIRGINIA 22092
AND LOUISIANA DEPARTMENT OF TRANSPORTATION AND DEVELOPMENT, BATON ROUGE, LOUISIANA 70804
A FOLDER DESCRIBING TOPOGRAPHIC MAPS AND SYMBOLS IS AVAILABLE ON REQUEST




QUADRANGLE LOCATION

1	2	3
4	5	6
7	8	

1 Pointe aux Marchettes
2 Lake Eugene
3 Oak Mound Bayou
4 Lema Lagoon
5 Morgan Harbor
6 Black Bay North
7 Lake Athanasio
8 Pointe Chicot

ADJOINING 7.5' QUADRANGLE NAMES



LAKE ELOI, LA.
29089-G4-TF-024
1994

DMA 8143 IV SW-SERIES V885