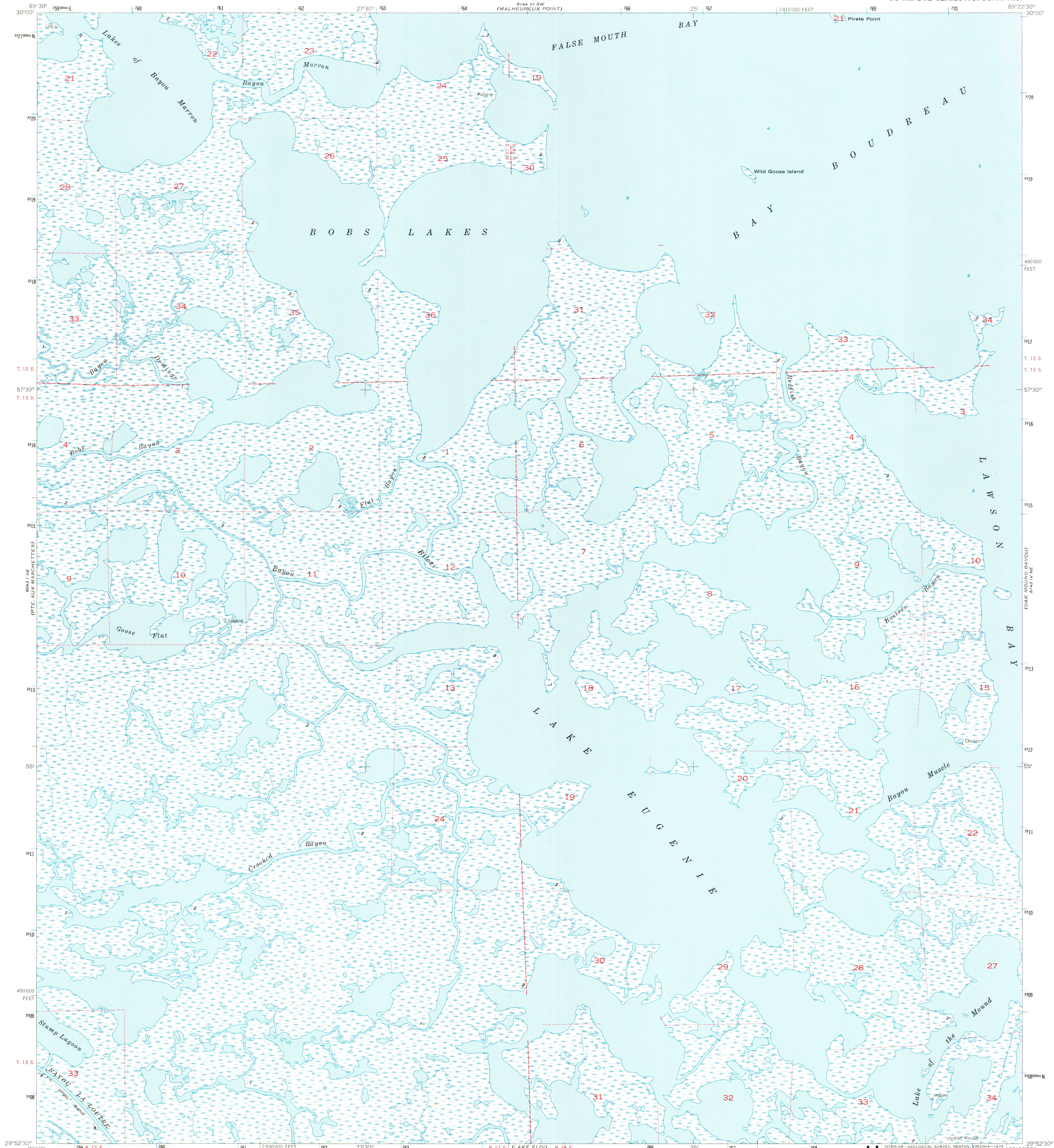


UNITED STATES
DEPARTMENT OF THE INTERIOR
GEOLOGICAL SURVEY

UNITED STATES
DEPARTMENT OF COMMERCE
COAST AND GEODETIC SURVEY

LAKE EUGENIE QUADRANGLE
LOUISIANA—ST. BERNARD PARISH
7.5 MINUTE SERIES (TOPOGRAPHIC)



Mapped by U. S. Coast and Geodetic Survey
Edited and published by the Geological Survey


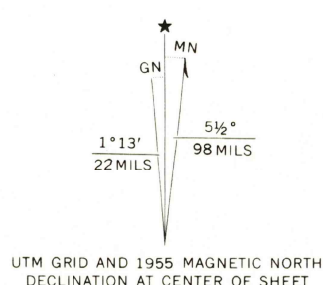
Control by USC&GS

Culture and drainage in part compiled from aerial photographs
taken 1952. Topography by planetable surveys 1952
Field check 1955

Hydrography compiled from USC&GS chart 1270 (1956)
Polyconic projection. 1927 North American datum
10,000-foot grid based on Louisiana coordinate system, south zone
1000-metre Universal Transverse Mercator grid ticks,
zone 16, shown in blue

Land lines added from USGS Lake Eugenie 7.5 minute quadrangle
Dashed land lines indicate approximate locations
Certain land lines unsurveyed in T. 13 S., R. 17 E.

Map photoinspected 1972
No major culture or drainage changes observed



ENTIRE AREA, EXCEPT SPOIL BANKS, IS LESS THAN 5 FEET ABOVE MEAN SEA LEVEL
NATIONAL GEODETIC VERTICAL DATUM OF 1929
SOUNDINGS IN FEET—DATUM IS MEAN LOW WATER
SHORELINE SHOWN REPRESENTS THE APPROXIMATE LINE OF MEAN HIGH WATER
THE MEAN RANGE OF TIDE IS LESS THAN 1/2 FOOT

THIS MAP COMPLIES WITH NATIONAL MAP ACCURACY STANDARDS
FOR SALE BY U. S. GEOLOGICAL SURVEY, DENVER, COLORADO 80225, OR RESTON, VIRGINIA 22092
AND BY THE STATE OF LOUISIANA, DEPARTMENT OF PUBLIC WORKS, BATON ROUGE, LOUISIANA 70804
A FOLDER DESCRIBING TOPOGRAPHIC MAPS AND SYMBOLS IS AVAILABLE ON REQUEST



USGS
HISTORICAL FILE
TOPOGRAPHIC DIVISION

LAKE EUGENIE, LA.
N 2952.5—W 8922.5/7.5

1955
PHOTOINSPECTED 1972
AMS 8143 IV NW—SERIES V885

MAY 20 1975