

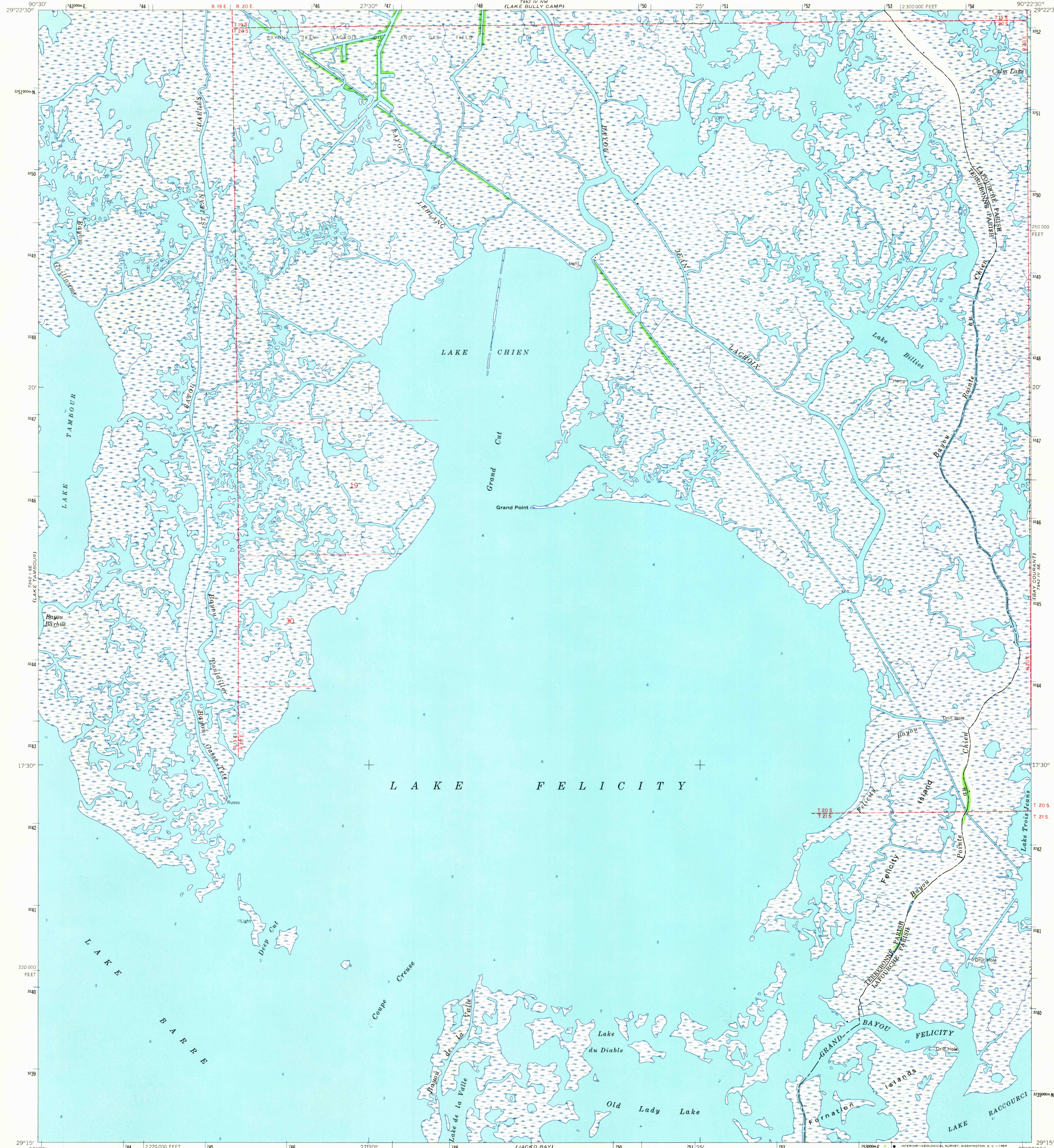
7942 IV NW  
(LAKE FELICITY)

7942 IV NE  
(GOLDEN MEADOW)

UNITED STATES  
DEPARTMENT OF THE INTERIOR  
GEOLOGICAL SURVEY

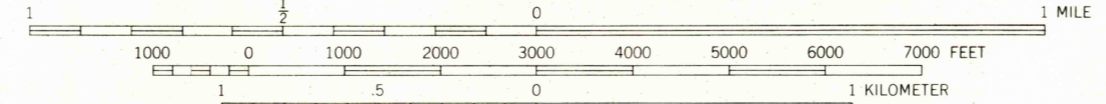
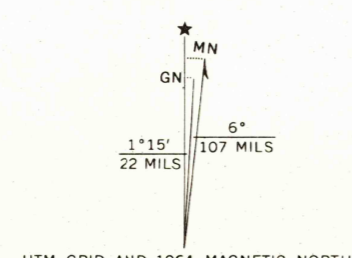
STATE OF LOUISIANA  
DEPARTMENT OF PUBLIC WORKS  
BATON ROUGE  
(LAKE BULLY CAMP)

LAKE FELICITY QUADRANGLE  
LOUISIANA  
7.5 MINUTE SERIES (TOPOGRAPHIC)  
SW/4 LAKE FELICITY 15' QUADRANGLE



Mapped, edited, and published by the Geological Survey

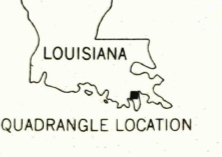
Control by USGS and USC&GS  
Planimetry by photogrammetric methods from aerial photographs taken 1963. Topography by planetable surveys 1963-64  
Selected hydrographic data compiled from USC&GS Charts 1050 (1962) and 1274 (1963). This information is not intended for navigational purposes  
Polyconic projection. 1927 North American datum  
10,000-foot grid based on Louisiana coordinate system, south zone 1000-meter Universal Transverse Mercator grid ticks, zone 15, shown in blue  
Where omitted, land lines have not been established or are not shown because of insufficient data



ENTIRE AREA BELOW 5 FEET  
DATUM IS MEAN SEA LEVEL  
SOUNDINGS IN FEET-DATUM IS MEAN LOW WATER  
SHORELINE SHOWN REPRESENTS THE APPROXIMATE LINE OF MEAN HIGH WATER  
THE MEAN RANGE OF TIDE IS APPROXIMATELY 1 FOOT

THIS MAP COMPLIES WITH NATIONAL MAP ACCURACY STANDARDS  
FOR SALE BY U. S. GEOLOGICAL SURVEY, DENVER 25, COLORADO OR WASHINGTON 25, D. C.  
AND BY THE STATE OF LOUISIANA, DEPARTMENT OF PUBLIC WORKS, BATON ROUGE 4, LOUISIANA  
A FOLDER DESCRIBING TOPOGRAPHIC MAPS AND SYMBOLS IS AVAILABLE ON REQUEST

USGS  
Historical File  
Topographic Division



U.S.G.S.  
FILE COPY  
TOPOGRAPHIC DIVISION

ROAD CLASSIFICATION  
No roads or trails in this area

LAKE FELICITY, LA.  
SW/4 LAKE FELICITY 15' QUADRANGLE  
N2915-W9022.5/7.5

1964  
AMS 7942 IV SW-SERIES W885

SEP 8 1965