

Produced by the United States Geological Survey
in cooperation with State of Louisiana agencies

Control by USGS and NOS/NOAA

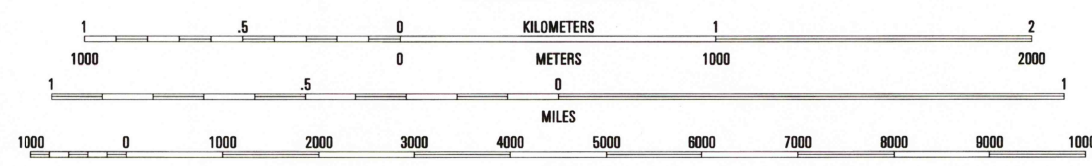
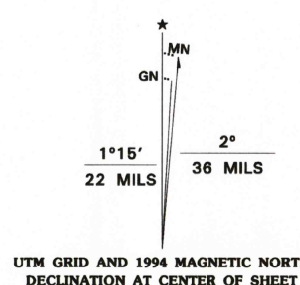
Planimetry by photogrammetric methods from aerial photographs
taken 1963. Topography by planimetric surveys 1963. Revised from
aerial photographs taken 1989-90. Field checked 1992. Map edited 1994

Universal Transverse Mercator projection
10,000-foot grid ticks: Louisiana coordinate system, south zone
1000-meter Universal Transverse Mercator grid ticks, zone 15, shown in blue
1927 North American Datum (NAD 27)

North American Datum of 1983 (NAD 83) is shown by dashed corner ticks
The values of the shift between NAD 27 and NAD 83 for 7.5-minute
intersections are given in USGS Bulletin 1875

Where omitted, land lines have not been established or are not shown
because of insufficient data

All or part of this quadrangle lies within a subsidence area




SCALE 1:24000
ENTIRE AREA BELOW 5 FEET
NATIONAL GEODETIC VERTICAL DATUM OF 1929



QUADRANGLE LOCATION

1	2	3	1 Montegut
4	5	6	2 Lake Bully Camp
7	8	7	3 Golden Meadow
		8	4 Lake Tambour
			5 Bay Courant
			6 Lake La Grasse
			7 Jacke Bay
			8 Pelican Pass

ADJOINING 7.5' QUADRANGLE NAMES



LAKE FELICITY, LA.

29090-C4-TF-024

1994

DMA 7942 IV SW-SERIES V885

THIS MAP COMPLIES WITH NATIONAL MAP ACCURACY STANDARDS
FOR SALE BY U.S. GEOLOGICAL SURVEY, DENVER, COLORADO 80225, OR RESTON, VIRGINIA 22092
AND LOUISIANA DEPARTMENT OF TRANSPORTATION AND DEVELOPMENT, BATON ROUGE, LOUISIANA 70804
A FOLDER DESCRIBING TOPOGRAPHIC MAPS AND SYMBOLS IS AVAILABLE ON REQUEST