

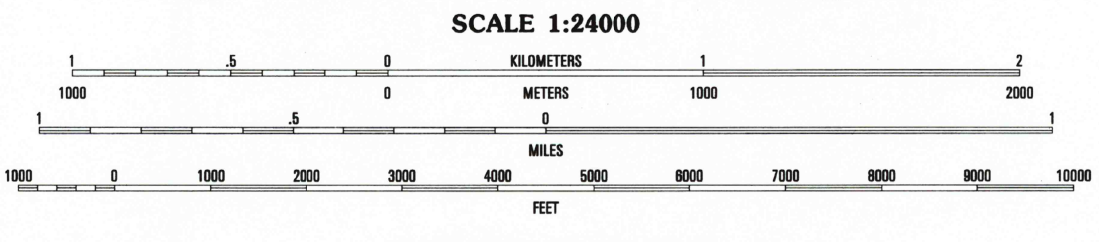
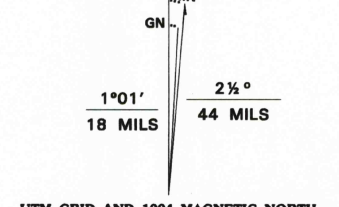
Produced by the United States Geological Survey
in cooperation with State of Louisiana agencies

Control by USGS and NOS/NOAA
Planimetry by photogrammetric methods from aerial photographs
taken 1963. Topography by planimetric surveys 1964. Revised from
aerial photographs taken 1990. Field checked 1993. Map edited 1994

Universal Transverse Mercator projection
10,000-foot grid ticks: Louisiana coordinate system, south zone
1000-meter Universal Transverse Mercator grid ticks, zone 15, shown in blue
1927 North American Datum (NAD 27)

North American Datum of 1983 (NAD 83) is shown by dashed corner ticks
The values of the shift between NAD 27 and NAD 83 for 7.5-minute
intersections are given in USGS Bulletin 1875

Where omitted, land lines have not been established
This map covers an active subsidence area. Evaluate relief and
elevation information based on recent sources




ENTIRE AREA BELOW 5 FEET
NATIONAL GEODETTIC VERTICAL DATUM OF 1929

THIS MAP COMPLIES WITH NATIONAL MAP ACCURACY STANDARDS
FOR SALE BY U.S. GEOLOGICAL SURVEY, DENVER, COLORADO 80225, OR RESTON, VIRGINIA 22092
AND LOUISIANA DEPARTMENT OF TRANSPORTATION AND DEVELOPMENT, BATON ROUGE, LOUISIANA 70804
A FOLDER DESCRIBING TOPOGRAPHIC MAPS AND SYMBOLS IS AVAILABLE ON REQUEST



1	2	3
4	5	6
7	8	

1 Morgan City SE
2 Bayou Cocodrie
3 Humphreys
4 Carencro Bayou
5 Lake Theriot
6 Lost Lake
7 Lake Mechant
8 Bayou Sauveur



ROAD CLASSIFICATION
No roads or trails in this area

LAKE PENCHANT, LA.
29090-D8-TF-024
1994

DMA 7842 IV NW - SERIES V885