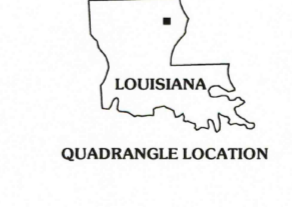
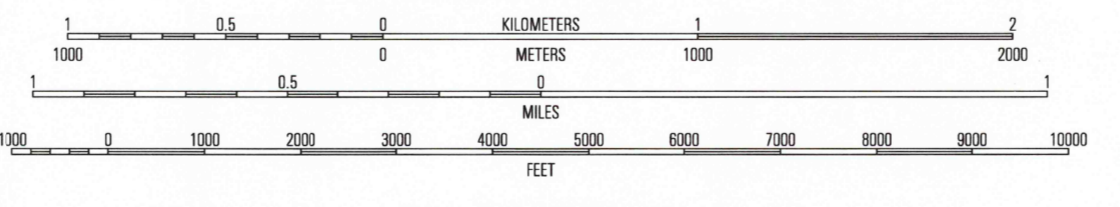
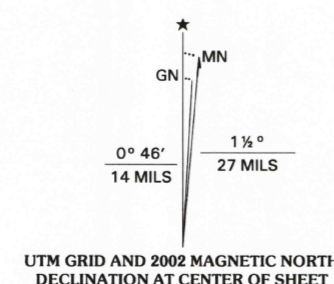


Produced by the U.S. Geological Survey  
Revised by the U.S. Forest Service  
Topography compiled 1982. Planimetry derived from imagery taken 1996 and other sources. Public Land Survey System and survey control current as of 1984. Boundaries current as of 2002  
North American Datum of 1983 (NAD 83). Projection and 1 000-meter grid: Universal Transverse Mercator, zone 15  
10 000-foot ticks: Louisiana Coordinate System of 1983 (north zone)  
North American Datum of 1927 (NAD 27) is shown by dashed corner ticks. The values of the shift between NAD 83 and NAD 27 for 7.5-minute intersections are obtainable from National Geodetic Survey NADCON software  
Houses of worship, schools, and other labeled buildings verified 1984



ROAD CLASSIFICATION

Primary highway	Light-duty road, hard or improved surface
Secondary highway	Unimproved road
Interstate Route	U.S. Route
	State Route

1	2	3
4	5	6
7	8	

1 Bee Bayou  
2 Dunn  
3 Delhi  
4 Baskinsto  
5 Indian Lake  
6 Winnboro  
7 Crowville  
8 Tensas Sluff

RECEIVED  
OCT 31 2002  
LAMAR, LA  
1998  
HISTORICAL MAP ARCHIVES  
NIMA 7648 II NE-SERIES V885

THIS MAP COMPLIES WITH NATIONAL MAP ACCURACY STANDARDS  
FOR SALE BY U.S. GEOLOGICAL SURVEY, P.O. BOX 25286, DENVER, COLORADO 80225  
AND LOUISIANA DEPARTMENT OF TRANSPORTATION AND DEVELOPMENT, BATON ROUGE, LOUISIANA 70804  
A FOLDER DESCRIBING TOPOGRAPHIC MAPS AND SYMBOLS IS AVAILABLE ON REQUEST

ISBN 0-607-98553-4  
9 780607 985534