

INSPECTION FILES
TOPOGRAPHY.
*Advance sheet.
Subject to correction.*

LOUISIANA
EAST CARROLL PARISH
LONGWOOD QUADRANGLE
SHEET NO. 6

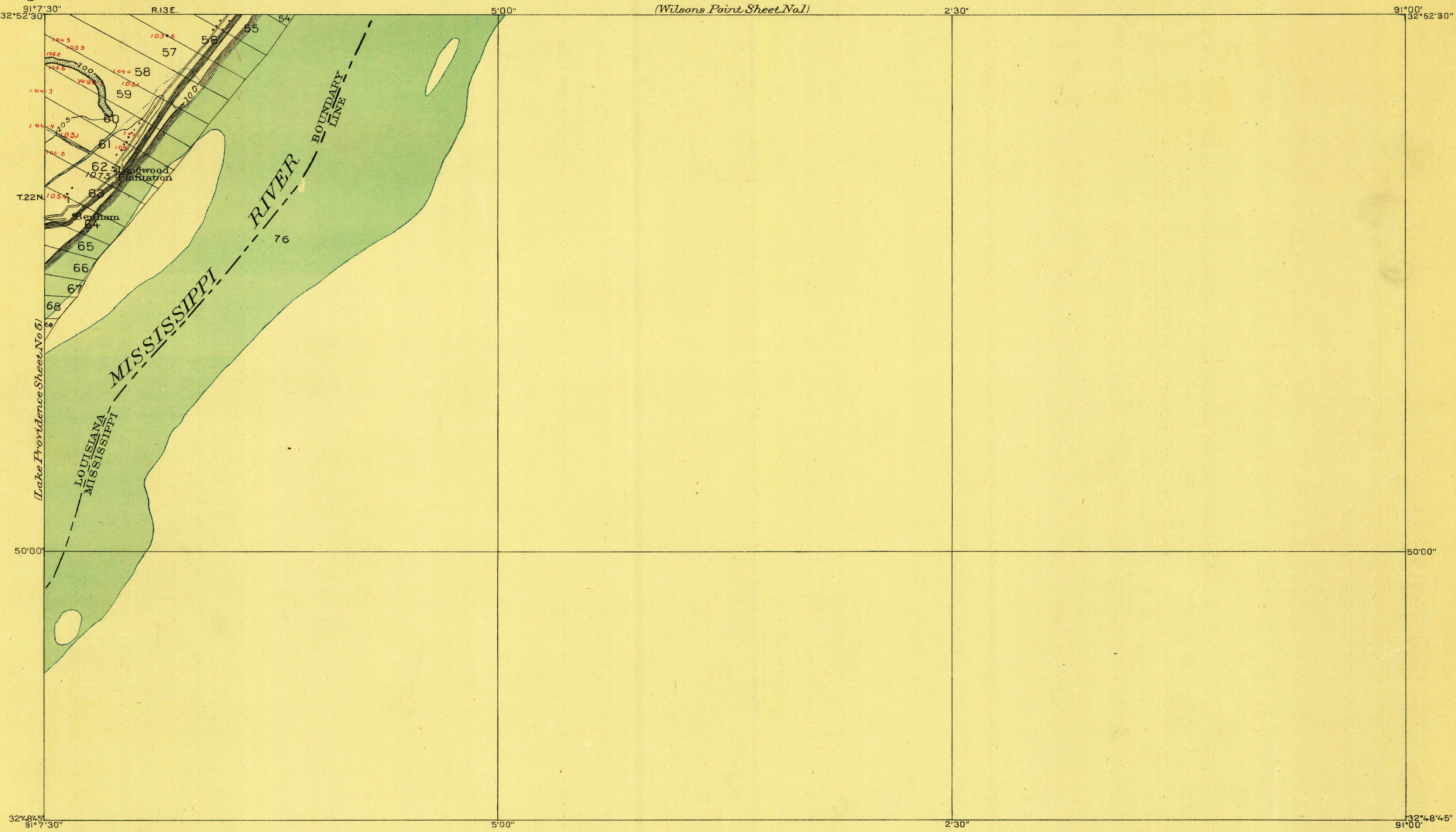
TOPOGRAPHY

STATE OF LOUISIANA
J. T. Mc CLELLAN, PRESIDENT BOARD OF COMMISSIONERS
FIFTH LOUISIANA LEVEE DISTRICT

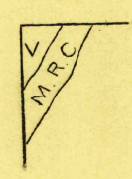
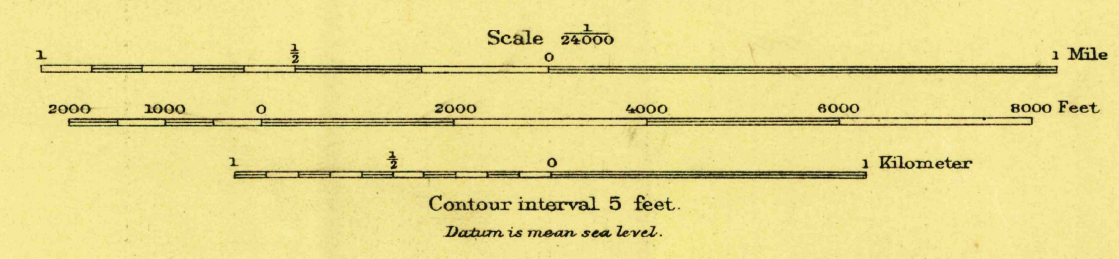
U. S. GEOLOGICAL SURVEY
GEORGE OTIS SMITH
DIRECTOR

(Wilson's Point Sheet No. 1)

Meridian Sheet No. 2



R. B. Marshall, Chief Geographer.
 Frank Sutton, Geographer in charge. + Section Corners Located
 Topography by W.N. Vance Other corners compiled from
 Control by C.B. Kendall and H.W. Peabody Land Office Surveys
 Surveyed in 1909
 Miss. River shoreline by State Engineers Surveys.
 Topography between levee and river based upon
 Miss. River Commission Surveys.
 SURVEYED IN COOPERATION WITH THE FIFTH LOUISIANA LEVEE DISTRICT.



TRUE NORTH
 MAGNETIC NORTH
 APPROXIMATE MEAN
 DECLINATION 1909

