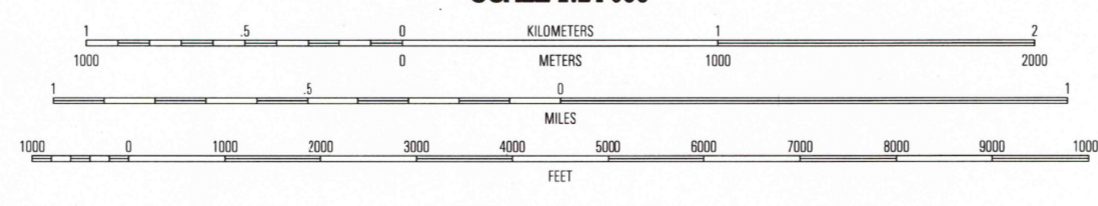
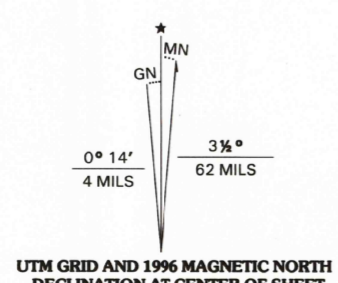


Produced by the United States Geological Survey in cooperation with State of Louisiana agencies
Compiled by photogrammetric methods from imagery dated 1982
Field checked 1985. Revised from imagery dated 1994
PLSS and survey control current as of 1985. Map edited 1996
Contours not revised.
North American Datum of 1983 (NAD 83). Projection and 1 000-meter grid: Universal Transverse Mercator, zone 15
10 000-foot ticks: Louisiana Coordinate System of 1983 (north zone)
North American Datum of 1927 (NAD 27) is shown by dashed corner ticks. The values of the shift between NAD 83 and NAD 27 for 7.5-minute intersections are obtainable from National Geodetic Survey NADCON software
There may be private holdings within the boundaries of the National or State reservations shown on this map



SCALE 1:24 000
CONTOUR INTERVAL 10 FEET
NATIONAL GEODETIC VERTICAL DATUM OF 1929




QUADRANGLE LOCATION

ROAD CLASSIFICATION

Primary highway hard surface	Light-duty road, hard or improved surface
Secondary highway hard surface	Unimproved road
Interstate Route	U.S. Route
	State Route

1 Belmont	2 Marshville	3 Baskinville
4 Loring	5 Vowells Mill	6 Nugent
7 Fisher	8 Pearson	



MANY, LA
31093-E4-TF-024
1994
DMA 7347 III SW-SERIES V885

THIS MAP COMPLES WITH NATIONAL MAP ACCURACY STANDARDS
FOR SALE BY U.S. GEOLOGICAL SURVEY, DENVER, COLORADO 80225, OR RESTON, VIRGINIA 22092
AND LOUISIANA DEPARTMENT OF TRANSPORTATION AND DEVELOPMENT, BATON ROUGE, LOUISIANA 70804
A FOLDER DESCRIBING TOPOGRAPHIC MAPS AND SYMBOLS IS AVAILABLE ON REQUEST

