




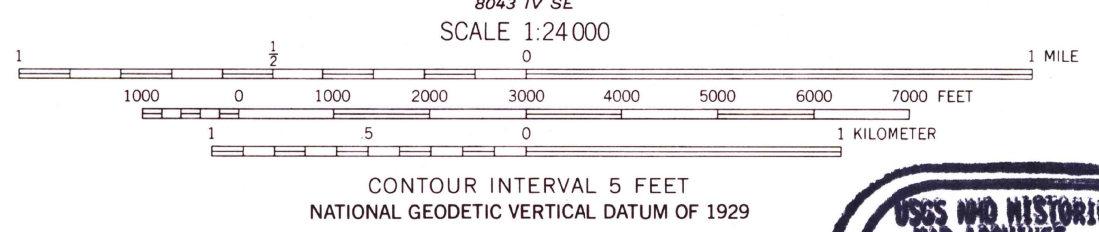
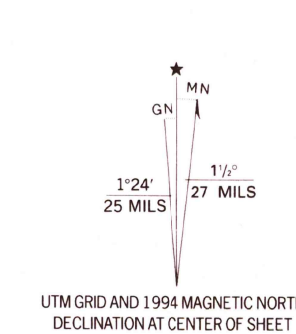
UNITED STATES
DEPARTMENT OF THE INTERIOR
GEOLOGICAL SURVEY

MARTELLO CASTLE QUADRANGLE
LOUISIANA
7.5 MINUTE SERIES (TOPOGRAPHIC)
NE/4 ST. BERNARD 15' QUADRANGLE

89°52'30" 30'00" 322000m E 724 725 726 50' 727 728 8044 III SE (CHEF MENTEUR) 729 730 47'30" 731 732 733 2 500 000 FEET 89°45' 30'00"



Produced by the United States Geological Survey
Control by USGS, NOS/NOAA and USCE
Planimetry by photogrammetric methods from aerial photographs taken 1965. Topography by planetable surveys 1967
Supersedes maps dated 1935 and 1951
North American Datum of 1927 (NAD 27). Projection and 10 000-foot ticks: Louisiana coordinate system, south zone (Lambert conformal conic)
Blue 1000-meter Universal Transverse Mercator ticks, zone 16
North American Datum of 1983 (NAD 83) is shown by dashed corner ticks. The values of the shift between NAD 27 and NAD 83 for 7.5-minute intersections are obtainable from National Geodetic Survey NADCON software
City of New Orleans and Orleans Parish are coextensive
This map covers a subsidence area. Evaluate relief and elevation information based on recent sources
Fine red dashed lines indicate selected fence and field lines where generally visible on aerial photographs. This information is unchecked



THIS MAP COMPLIES WITH NATIONAL MAP ACCURACY STANDARDS
FOR SALE BY U.S. GEOLOGICAL SURVEY, DENVER, COLORADO 80225, OR RESTON, VIRGINIA 20192
AND LOUISIANA DEPARTMENT OF TRANSPORTATION AND DEVELOPMENT, BATON ROUGE, LOUISIANA 70804
A FOLDER DESCRIBING TOPOGRAPHIC MAPS AND SYMBOLS IS AVAILABLE ON REQUEST

Revisions shown in purple compiled in cooperation with State of Louisiana agencies from aerial photographs taken 1989 and other sources. This information not field checked. Map edited 1994
Information shown in purple may not meet USGS content standards and may conflict with previously mapped contours

ROAD CLASSIFICATION
Primary highway, hard surface
Secondary highway, hard surface
Unimproved road
Light-duty road, hard or improved surface
Interstate Route
U. S. Route
State Route

MARTELLO CASTLE, LA.
NE/4 ST. BERNARD 15' QUADRANGLE
29089-H7-TF-024
1967
REVISED 1994
DMA 8043 IV NE--SERIES V885