



Produced by the United States Geological Survey
in cooperation with Louisiana Department of
Transportation and Development

Topography compiled 1965. Planimetry derived from imagery
taken 1998 and other sources. Public Land Survey System and
survey control current as of 1967

North American Datum of 1983 (NAD 83). Projection is
1 000 000:1 scale Universal Transverse Mercator, zone 16
10 000-foot ticks: Louisiana Coordinate System of 1983 (south zone)

North American Datum of 1927 (NAD 27) is shown by dashed
corner ticks. The values of the shift between NAD 83 and
NAD 27 are indicated by the numbers in the corner ticks.
National Geodetic Survey NADCON software
City of New Orleans and Orleans Parish are coextensive

This quadrangle covers a subsideance area
Landmark buildings verified 1967

UTM GRID AND 2000 MAGNETIC NORTH DECLINATION AT CENTER OF SHEET

CONTOUR INTERVAL 5 FEET
NATIONAL GEODETIC VERTICAL DATUM OF 1929
TO CONVERT FROM FEET TO METERS, MULTIPLY BY 0.3048




THIS MAP COMPLIES WITH NATIONAL MAP ACCURACY STANDARDS
FOR SALE BY U.S. GEOLOGICAL SURVEY, P.O. BOX 25286, DENVER, COLORADO 80225
AND LOUISIANA DEPARTMENT OF TRANSPORTATION AND DEVELOPMENT, BATON ROUGE, LOUISIANA 70804
A FOLDER DESCRIBING TOPOGRAPHIC MAPS AND SYMBOLS IS AVAILABLE ON REQUEST



1	2	
4		
6	7	

- 1 Little Woods
- 2 Chef Menteur
- 3 Alligator Point
- 4 Chalmette
- 5 Proctor Point
- 6 Belle Chasse
- 7 Delacroix
- 8 Yscloskey

U.S. NATIONAL ARCHIVES
HISTORICAL MAP ARCHIVES

ROAD CLASSIFICATION	
Primary highway hard surface	Light-duty road, hard or improved surface
Secondary highway hard surface	Unimproved road
 Interstate Route	 U.S. Route
	 State Route

MARTELLO CASTLE, LA
1998

NIMA 8043 IV NE-SERIES V885

ADJOINING 7.5' QUADRANGLE NAMES
LA 200 B

ISBN 0-607-94476-5