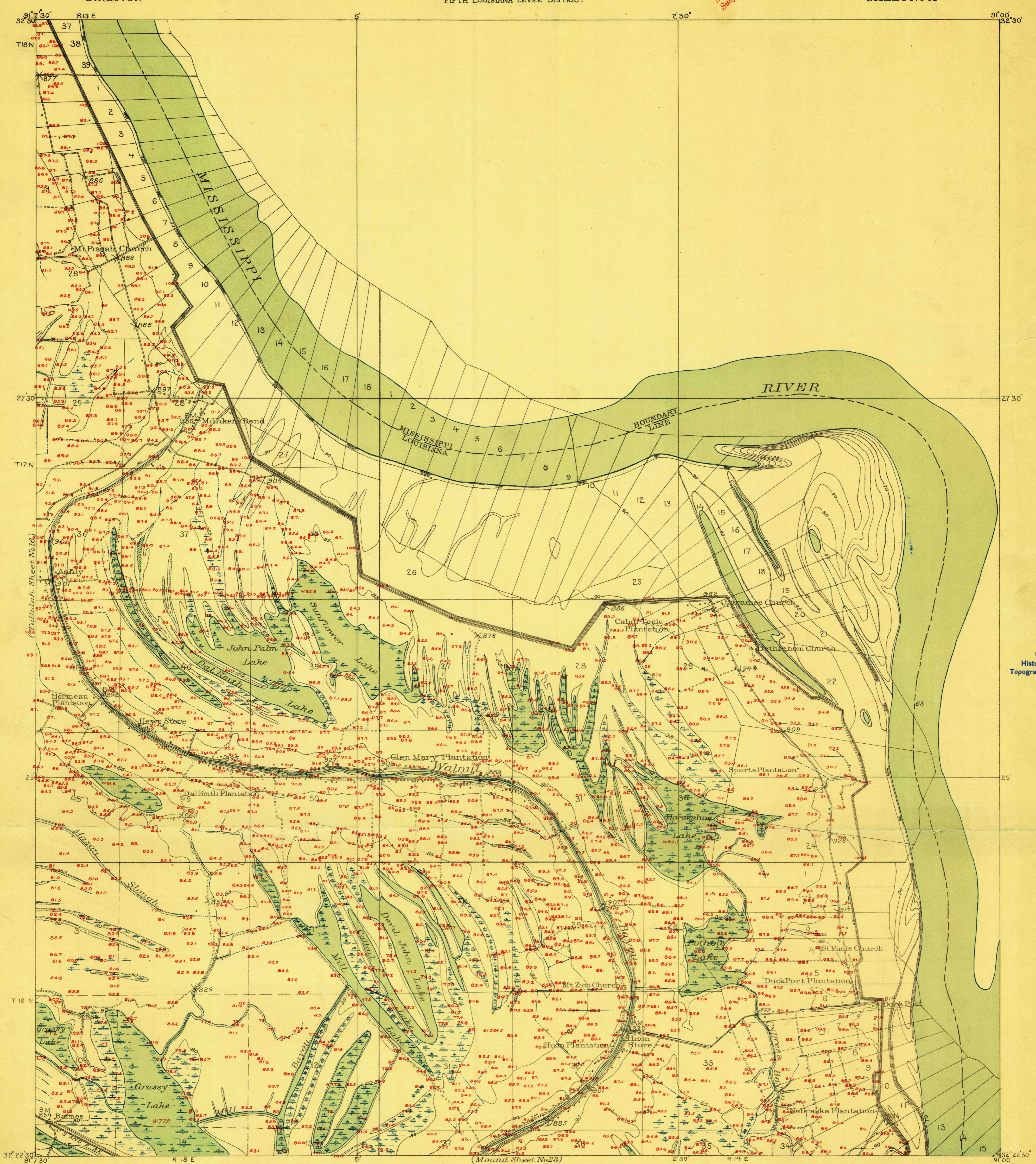
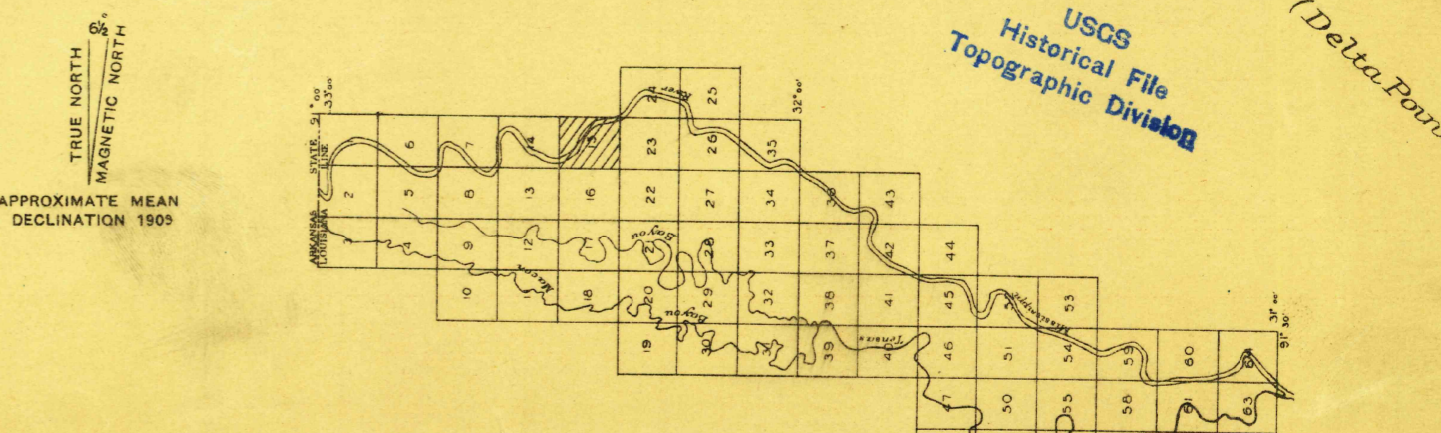
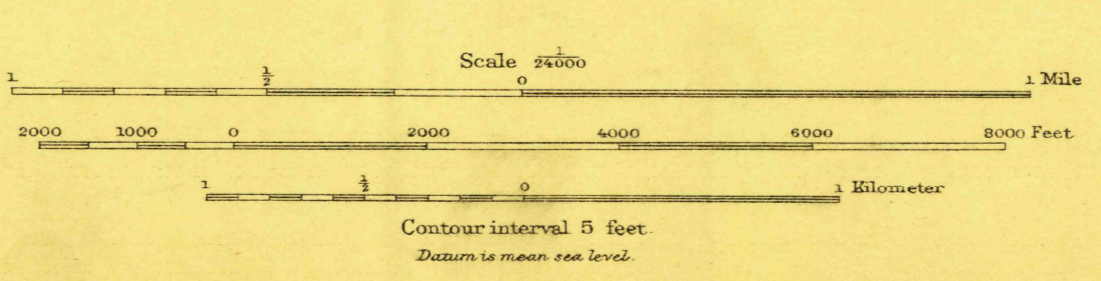


Advance sheet.
Subject to correction.



R. B. Marshall, Chief Geographer.
Frank Sutton Geographer in charge.
Topography by Olinus Smith, L.L. Lee,
H.W. Peabody and J.M. Rawls.
Control by C. B. Kendall T. A. Green and W.H. Gray.
Surveyed in 1909.
Miss. River shoreline by State Engineers Surveys.
Topography between levee and river based upon
Miss. River Commission Surveys.
SURVEYED IN COOPERATION WITH THE FIFTH LOUISIANA LEVEE DISTRICT.



USGS
Historical File
Topographic Division

USGS
Historical File
Topographic Division

Delta Four Sheet