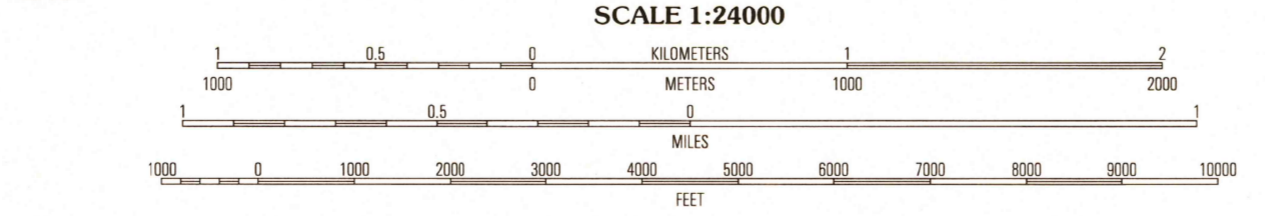
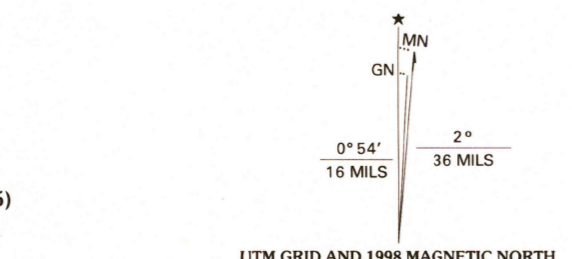
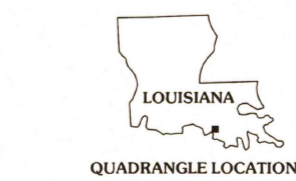


Produced by the United States Geological Survey in cooperation with State of Louisiana agencies. Topography compiled 1966. Planimetry derived from imagery taken 1994. Public Land Survey System and survey control current as of 1966. North American Datum of 1983 (NAD 83). Projection and 10 000-meter grid: Universal Transverse Mercator, zone 15 10 000-foot ticks: Louisiana Coordinate System of 1983 (south zone). Selected hydrographic data compiled from NOS Chart 1276 (1965). This information is not intended for navigational purposes. North American Datum of 1927 (NAD 27) is shown by dashed corner ticks. The values of the shift between NAD 83 and NAD 27 for 7.5-minute intersections are obtainable from National Geodetic Survey NADCON software. Dotted land lines established by private survey. This quadrangle covers a subsidence area.



SCALE 1:24000
CONTOUR INTERVAL 5 FEET
NATIONAL GEODETIC VERTICAL DATUM OF 1929
TO CONVERT FROM FEET TO METERS, MULTIPLY BY 0.3048
DEPTH CURVES AND SOUNDINGS IN FEET, DATUM IS MEAN LOWER LOW WATER
THE RELATIONSHIP BETWEEN THE TWO DATUMS IS VARIABLE
SHORELINE SHOWN REPRESENTS THE APPROXIMATE LINE OF MEAN HIGH WATER
THE MEAN RANGE OF TIDE IS 1/2 FOOT
THIS MAP COMPLIES WITH NATIONAL MAP ACCURACY STANDARDS
FOR SALE BY U.S. GEOLOGICAL SURVEY, P.O. BOX 25286, DENVER, COLORADO 80225
AND LOUISIANA DEPARTMENT OF TRANSPORTATION AND DEVELOPMENT, BATON ROUGE, LOUISIANA 70804
A FOLDER DESCRIBING TOPOGRAPHIC MAPS AND SYMBOLS IS AVAILABLE ON REQUEST



QUADRANGLE LOCATION

1	2	3
4	5	6
7	8	

ADJOINING 7.5' QUADRANGLE NAMES

RECEIVED
OCT 31 1998
USGS NMD
HISTORICAL MAP ARCHIVES
MORGAN CITY SW, LA
1994

INTERIOR - GEOLOGICAL SURVEY, RESTON, VIRGINIA 1998
ROAD CLASSIFICATION
Trails 4WD
NIMA 7743 II SW-SERIES V885

