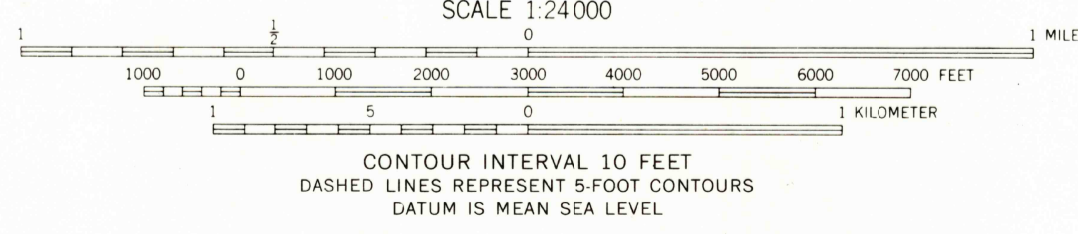
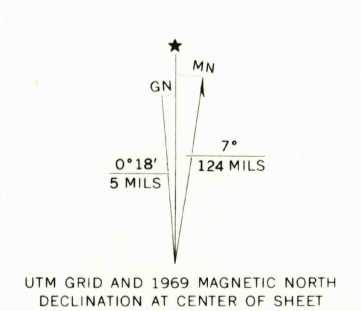
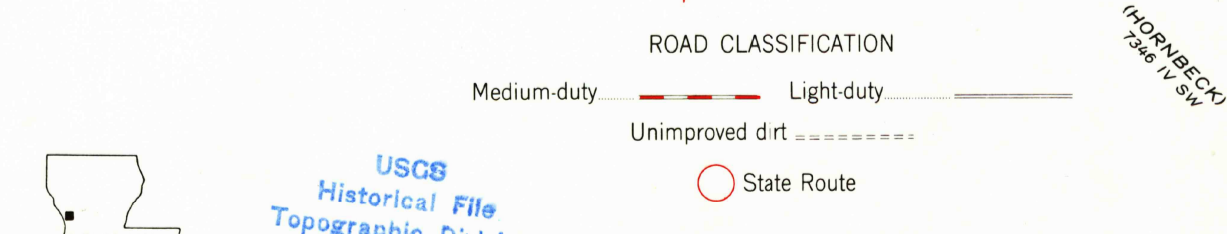


Mapped by the Army Map Service  
Published for civil use by the Geological Survey  
Control by USGS, USC&GS, USCE, and Louisiana Geodetic Survey  
Topography from aerial photographs by photogrammetric methods  
Aerial photographs taken 1953-1954. Field check 1954  
Polyconic projection, 1927 North American datum  
10,000-foot grid based on Louisiana coordinate system, north zone  
1,000-meter Universal Transverse Mercator grid ticks,  
zone 15, shown in blue  
Revisions shown in purple compiled by the Geological Survey from  
aerial photographs taken 1969. This information not field checked  
Woodland revised within Toledo Bend Reservoir



THIS MAP COMPLIES WITH NATIONAL MAP ACCURACY STANDARDS  
FOR SALE BY U.S. GEOLOGICAL SURVEY, DENVER, COLORADO 80225, OR WASHINGTON, D. C. 20242  
AND BY THE STATE OF LOUISIANA, DEPARTMENT OF PUBLIC WORKS, BATON ROUGE, LOUISIANA 70804  
A FOLDER DESCRIBING TOPOGRAPHIC MAPS AND SYMBOLS IS AVAILABLE ON REQUEST



NEGREET, LA.  
NE/4 NEGREET 15' QUADRANGLE  
N 3122.5—W 9330/7.5