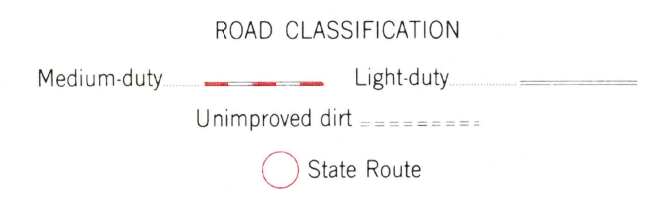
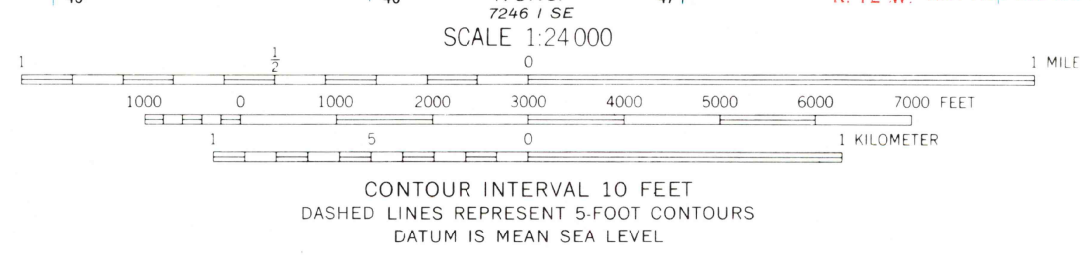
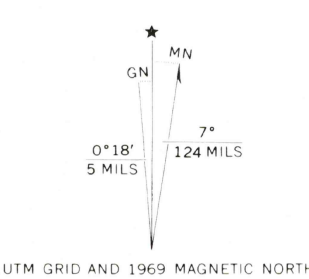


Mapped by the Army Map Service
Published for civil use by the Geological Survey
Control by USGS, USC&GS, USCE, and Louisiana Geodetic Survey
Topography from aerial photographs by photogrammetric methods
Aerial photographs taken 1953-1954. Field check 1954
Polyconic projection. 1927 North American datum
10,000-foot grid based on Louisiana coordinate system, north zone
1000-meter Universal Transverse Mercator grid ticks,
zone 15, shown in blue
Revisions shown in purple compiled by the Geological Survey from
aerial photographs taken 1969. This information not field checked
Woodland revised within Toledo Bend Reservoir



THIS MAP COMPLIES WITH NATIONAL MAP ACCURACY STANDARDS
FOR SALE BY U. S. GEOLOGICAL SURVEY, DENVER, COLORADO 80225, OR WASHINGTON, D. C. 20242,
AND BY THE STATE OF LOUISIANA, DEPARTMENT OF PUBLIC WORKS, BATON ROUGE, LOUISIANA 70804
A FOLDER DESCRIBING TOPOGRAPHIC MAPS AND SYMBOLS IS AVAILABLE ON REQUEST

USES
HISTORICAL FILE
TOPOGRAPHIC DIVISION

NEGREET, LA.
NE/4 NEGREET 15' QUADRANGLE
N 3122.5 - W 9330/7.5
1954
PHOTOREVISED 1969
AMS 7246 1 NE—SERIES V885

7247 III
MAY 1 1950

7246 I SW
MAY 1 1950

7246 I SE
MAY 1 1950

7246 I NW
MAY 1 1950

6055