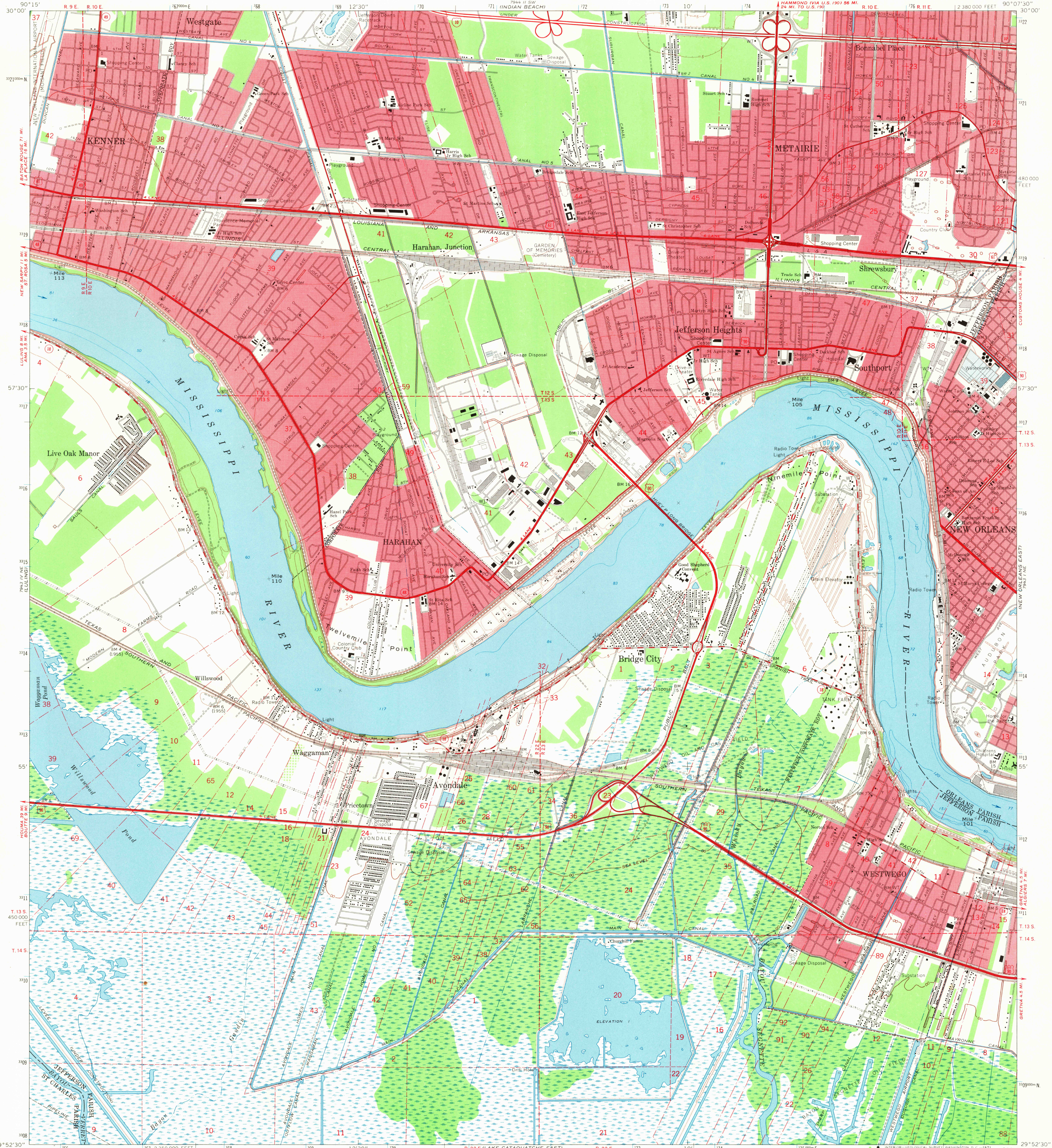
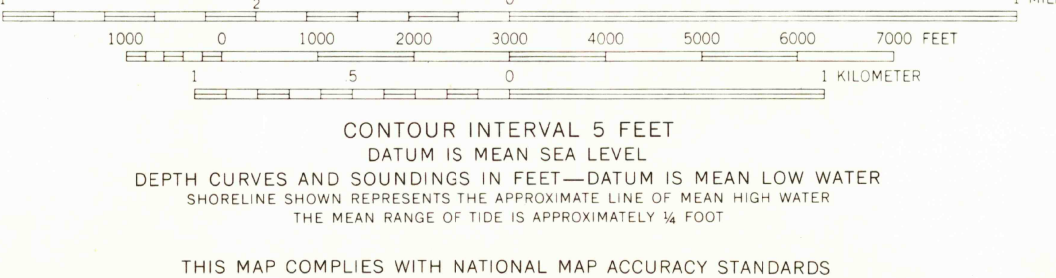
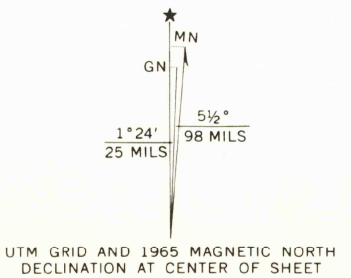


UNITED STATES
DEPARTMENT OF THE INTERIOR
GEOLOGICAL SURVEY

NEW ORLEANS WEST QUADRANGLE
LOUISIANA
7.5 MINUTE SERIES (TOPOGRAPHIC)
NW 4 NEW ORLEANS 15 QUADRANGLE



Mapped, edited, and published by the Geological Survey
Control by USGS and USC&GS
Planimetry by photogrammetric methods from aerial photographs
taken 1964. Topography by planetable surveys 1965
Supersedes map dated 1951
Selected hydrographic data compiled from USC&GS Charts 1269 (1963) and
497 (1964). This information is not intended for navigational purposes
Polyconic projection. 1927 North American datum
10,000-foot grid based on Louisiana coordinate system, south zone
1000-meter Universal Transverse Mercator grid ticks, zone 15, shown in blue
Red tint indicates areas in which only landmark buildings are shown
City of New Orleans and Orleans Parish are coextensive
All or part of this quadrangle lies within a subsidence area
Bench marks have been adjusted to 1964 leveling unless otherwise
indicated by parenthetical dates



USCS
Historical File
Topographic Division



ROAD CLASSIFICATION
Heavy-duty ——— Light-duty ———
Medium-duty ——— Unimproved dirt ———
Interstate Route U.S. Route State Route

NEW ORLEANS WEST, LA.
NW 4 NEW ORLEANS 15 QUADRANGLE
N2952.5—W9007.5/7.5

1965
AMS 7943 1 NW—SERIES V885

U.S.G.S.
FILE COPY
TOPOGRAPHIC DIVISION

JAN 7 1971