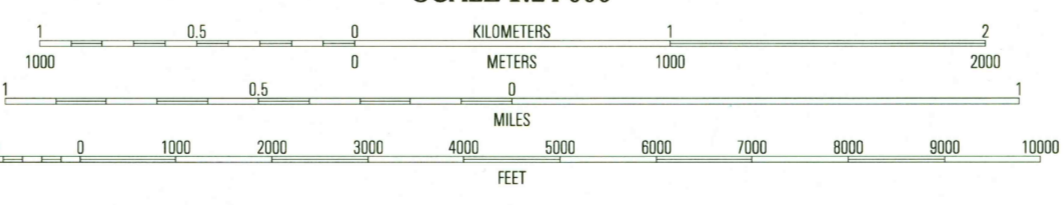
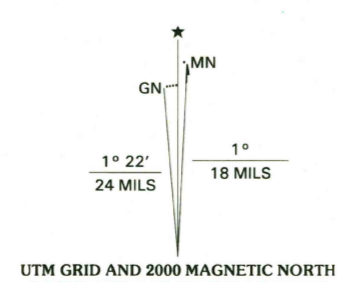
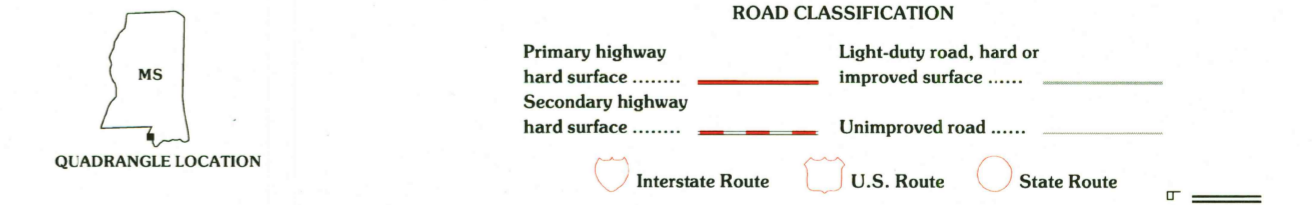


Produced by the United States Geological Survey  
Topography compiled 1989. Planimetry derived from imagery taken 1998 and other sources. Public Land Survey System and survey control current as of 1993.  
North American Datum of 1983 (NAD 83). Projection and 1 000-meter grid: Universal Transverse Mercator, zone 16 10 000-foot ticks; Louisiana Coordinate System of 1983 (south zone), 2 500-meter ticks; Mississippi Coordinate System of 1983 (east zone).  
North American Datum of 1927 (NAD 27) is shown by dashed corner ticks. The values of the shift between NAD 83 and NAD 27 for 7.5-minute intersections are obtainable from National Geodetic Survey NADCON software.  
Landmark buildings verified 1993.



CONTOUR INTERVAL 5 FEET  
NATIONAL GEODETIC VERTICAL DATUM OF 1929  
TO CONVERT FROM FEET TO METERS, MULTIPLY BY 0.3048

THIS MAP COMPLIES WITH NATIONAL MAP ACCURACY STANDARDS  
FOR SALE BY U.S. GEOLOGICAL SURVEY, P.O. BOX 25286, DENVER, COLORADO 80225  
AND LOUISIANA DEPARTMENT OF TRANSPORTATION AND DEVELOPMENT, BATON ROUGE, LOUISIANA 70804  
A FOLDER DESCRIBING TOPOGRAPHIC MAPS AND SYMBOLS IS AVAILABLE ON REQUEST



QUADRANGLE LOCATION

1	2	3
4	5	6
7	8	9

1 Industrial  
2 Picayune  
3 Caesar  
4 Hickory  
5 Dead Tiger Creek  
6 Slidell  
7 Haaswood  
8 Logtown

**NICHOLSON, MS-LA**  
1998

NIMA 3044 1 NW-SERIES V843

RECEIVED  
FEB 28 2001  
USGS  
HISTORICAL MAP ARCHIVES  
ISSN 0-603-03745-9  
9 780607 937459