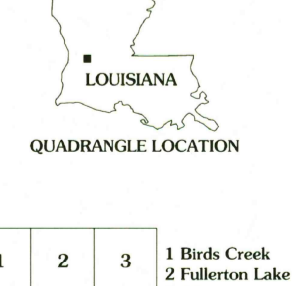
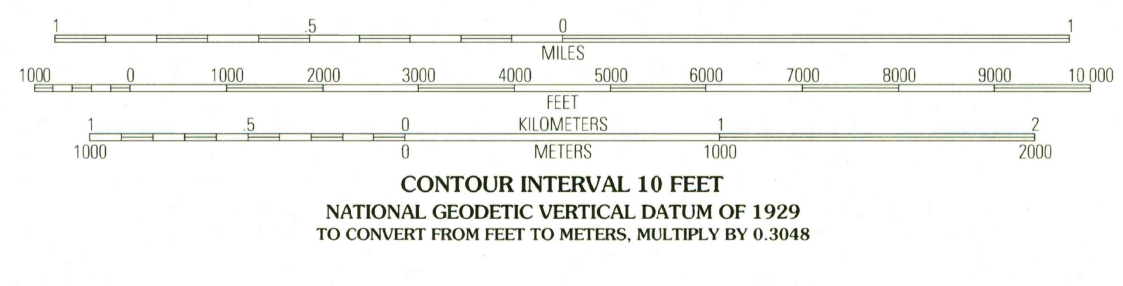



Produced by the United States Geological Survey 1972  
Revision by USDA Forest Service 2003

Topography compiled 1951. Planimetry derived from imagery taken 1998 and other sources. Public Land Survey System and survey control current as of 2003. Boundaries current as of 2003.  
North American Datum of 1927 (NAD 27). Projection: Louisiana coordinate system, north zone (Lambert conformal conic).  
10 000-foot ticks: Louisiana coordinate system, north and south zones  
Blue 1000-meter Universal Transverse Mercator ticks, zone 15  
North American Datum of 1983 (NAD 83) is shown by dashed corner ticks  
The values of the shift between NAD 27 and NAD 83 for 7.5-minute intersections are obtainable from National Geodetic Survey NADCON software

Non-National Forest System lands within the National Forest  
Inholdings may exist in other National or State reservations  
This map is not a legal land line or ownership document. Public lands are subject to change and leasing, and may have access restrictions; check with local offices. Obtain permission before entering private lands



ADJOINING 7.5' QUADRANGLES

1	2	3	1 Birds Creek
			2 Fullerton Lake
			3 Aleman
4	5		4 Sague
			5 Sleep Gully
			6 Sugarloaf
6	7	8	7 Grant
			8 Elizabeth

LA 135A

HIGHWAYS AND ROADS

Interstate	.....	Primary highway	.....
U. S.	.....	Secondary highway	.....
State	.....	Light-duty road	.....
County	.....	Composition: Unspecified	.....
National Forest, suitable for passenger cars	.....	Paved	.....
National Forest, suitable for high clearance vehicles	.....	Gravel	.....
National Forest Trail	.....	Dirt	.....
		Unimproved: 4 wheel drive	.....
		Trail	.....
		Gate; Barrier	.....

THIS MAP COMPLIES WITH NATIONAL MAP ACCURACY STANDARDS  
FOR SALE BY U.S. GEOLOGICAL SURVEY, P.O. BOX 25286, DENVER, COLORADO 80225  
AND LOUISIANA DEPARTMENT OF TRANSPORTATION AND DEVELOPMENT,  
BATON ROUGE, LOUISIANA 70804  
A FOLDER DESCRIBING TOPOGRAPHIC MAPS AND SYMBOLS IS AVAILABLE ON REQUEST

PITKIN, LA  
2003  
30092-H8-TF-024  
NGA 7445 IV NW-SERIES V885

USGS Library  
Reston, VA  
Topo Archive

