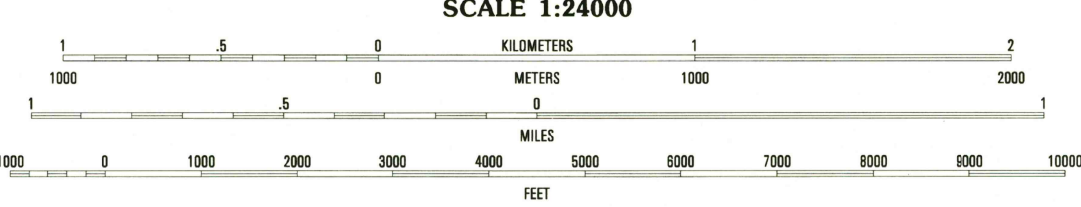
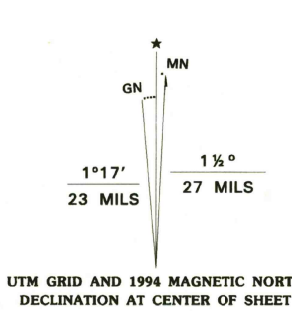


Produced by the United States Geological Survey
Planimetry by photogrammetric methods from aerial photographs taken 1952. Topography by planimetric surveys 1952 and 1955. Revised from aerial photographs taken 1969. Field checked 1993. Map edited 1994
North American Datum of 1927 (NAD 27). Projection and blue 1000-meter ticks: Universal Transverse Mercator, zone 16 10 000-foot ticks: Louisiana coordinate system, south zone
North American Datum of 1983 (NAD 83) is shown by dashed corner ticks. The values of the shift between NAD 27 and NAD 83 for 7.5-minute intersections are obtainable from National Geodetic Survey NADCON software
Where omitted, land lines have not been established or are not shown because of insufficient data
This map covers an subsidence area. Evaluate relief and elevation information based of recent sources




CONTOUR INTERVAL 5 FEET
NATIONAL GEODETIC VERTICAL DATUM OF 1929

THIS MAP COMPLIES WITH NATIONAL MAP ACCURACY STANDARDS
FOR SALE BY U.S. GEOLOGICAL SURVEY, DENVER, COLORADO 80225, OR RESTON, VIRGINIA 22092
AND LOUISIANA DEPARTMENT OF TRANSPORTATION AND DEVELOPMENT, BATON ROUGE, LOUISIANA 70804
A FOLDER DESCRIBING TOPOGRAPHIC MAPS AND SYMBOLS IS AVAILABLE ON REQUEST



1	2	3	1 Alligator Point
4	5	2 False Mouth Bayou	
6	7	3 Malheureux Point	
		4 Proctor Point	
		5 Lake Eugene	
		6 Vicksburg	
		7 Lena Lagoon	
		8 Lake Elol	



ROAD CLASSIFICATION
No roads or trails in this area

POINTE AUX MARCHETTES, LA
29089-HS-TF-024

1994

DMA 8043 1 NE - SERIES V885