
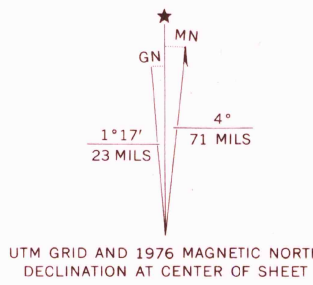




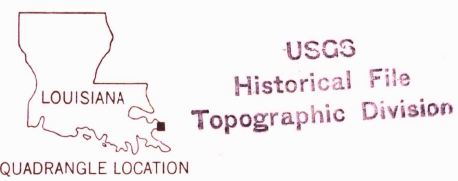
UNITED STATES
DEPARTMENT OF THE INTERIOR
GEOLOGICAL SURVEY

PTE. AUX MARCHETTES QUADRANGLE
LOUISIANA—ST. BERNARD PARISH
7.5 MINUTE SERIES (TOPOGRAPHIC)
NE/4 YSCLOSKEY 15 QUADRANGLE

Mapped by the U.S. Coast and Geodetic Survey
Edited and published by the Geological Survey
Control by USC&GS
Planimetry by photogrammetric methods from aerial photographs taken 1952. Topography by planetable surveys 1952 and 1955
Revised by the Geological Survey from aerial photographs taken 1967
Field checked 1968
Selected hydrographic data compiled from USC&GS Chart 1271 (1966)
This information is not intended for navigational purposes
Polyconic projection. 1927 North American datum
10,000-foot grid based on Louisiana coordinate system, south zone
1000-meter Universal Transverse Mercator grid ticks, zone 16, shown in blue
Where omitted, land lines have not been established or are not shown because of insufficient data
All or part of this quadrangle lies within a subsidence area



CONTOUR INTERVAL 5 FEET
NATIONAL GEODETIC VERTICAL DATUM OF 1929
DEPTH CURVES AND SOUNDINGS IN FEET—DATUM IS MEAN LOW WATER
SHORELINE SHOWN REPRESENTS THE APPROXIMATE LINE OF MEAN HIGH WATER
THE MEAN RANGE OF TIDE IS APPROXIMATELY 1 FOOT
THIS MAP COMPLIES WITH NATIONAL MAP ACCURACY STANDARDS
FOR SALE BY U. S. GEOLOGICAL SURVEY, DENVER, COLORADO 80225, OR RESTON, VIRGINIA 22092
AND BY THE STATE OF LOUISIANA, DEPARTMENT OF PUBLIC WORKS, BATON ROUGE, LOUISIANA 70804
A FOLDER DESCRIBING TOPOGRAPHIC MAPS AND SYMBOLS IS AVAILABLE ON REQUEST



SEP 0 1 1978
PTE. AUX MARCHETTES, LA.
NE/4 YSCLOSKEY 15 QUADRANGLE
N2952.5—W8930/7.5

1968
PHOTOREVISED 1976
AMS 8043 1 NE—SERIES V885

Revisions shown in purple and recompilation of woodland areas compiled by the Geological Survey from aerial photographs taken 1976. This information not field checked

ROAD CLASSIFICATION
No roads or trails in this area

3100