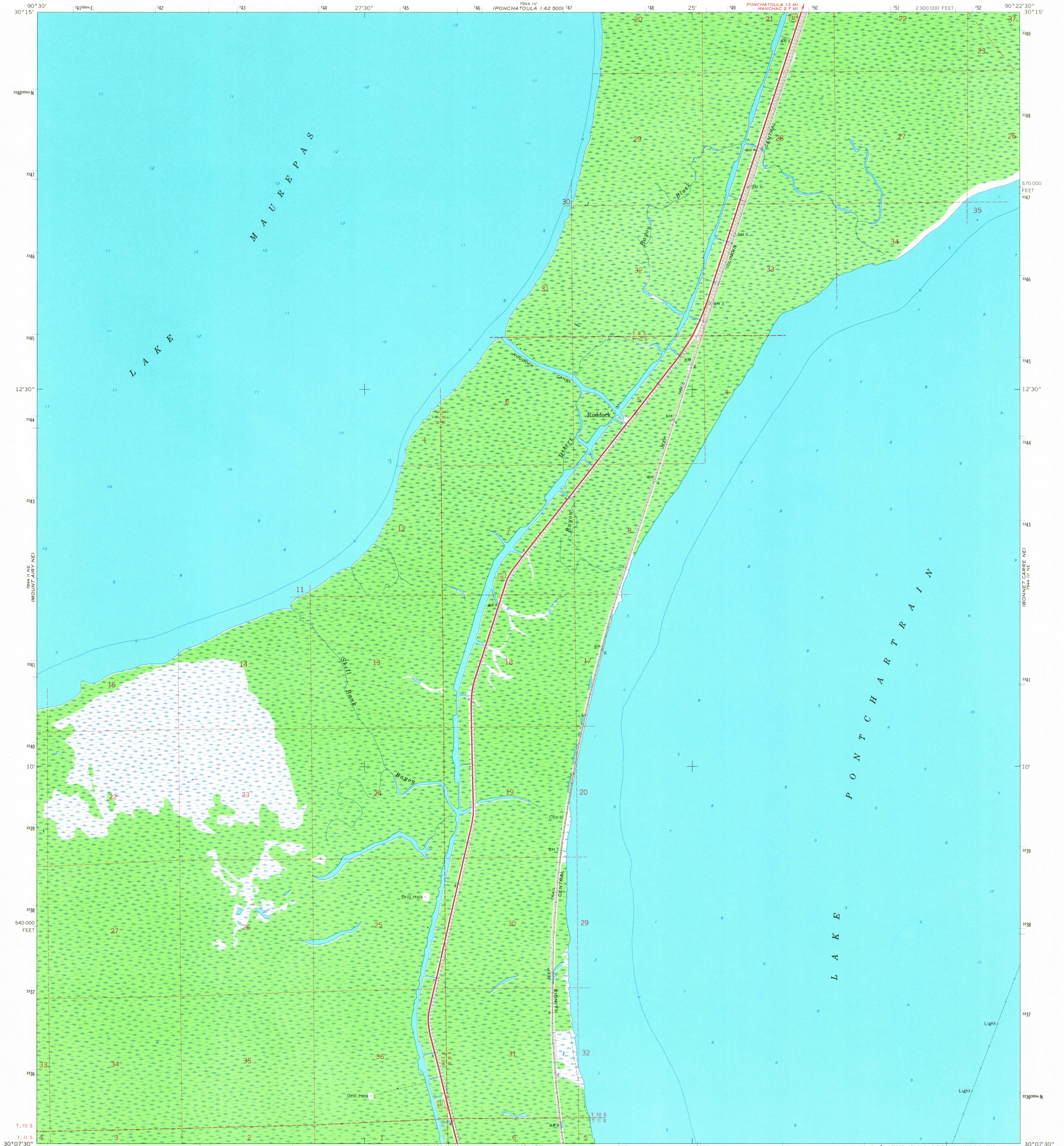


2041 1:50
KILLAD

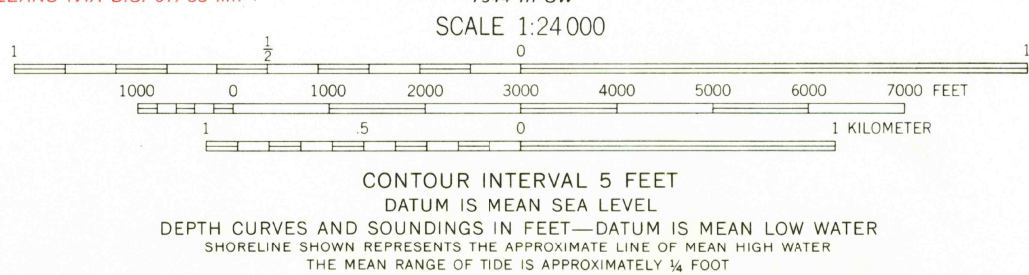
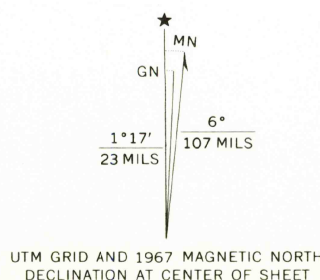
UNITED STATES
DEPARTMENT OF THE INTERIOR
GEOLOGICAL SURVEY

RUDDOCK QUADRANGLE
LOUISIANA—ST. JOHN THE BAPTIST PARISH
7.5 MINUTE SERIES (TOPOGRAPHIC)
NW 1/4 BONNET CARRE 15' QUADRANGLE

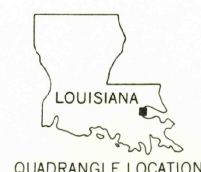
7944 IV
PONCHATOULA 1:62,500



Mapped, edited, and published by the Geological Survey
Control by USGS and USC&GS
Planimetry by photogrammetric methods from aerial photographs
taken 1965. Topography by planetable surveys 1967
Supersedes map dated 1935-52
Selected hydrographic data compiled from USC&GS Chart 1269 (1967)
This information is not intended for navigational purposes
Polyconic projection. 1927 North American datum
10,000-foot grid based on Louisiana coordinate system, south zone
1000-meter Universal Transverse Mercator grid ticks,
zone 15, shown in blue
All or part of this quadrangle lies within a subsidence area
Fine red dashed lines indicate selected fence and field lines where
generally visible on aerial photographs. This information is unchecked



USGS
Historical File
Topographic Division



U.S.G.S.
FILE COPY
TOPOGRAPHIC DIVISION

ROAD CLASSIFICATION
Heavy-duty ——— Light-duty ———
Unimproved dirt =====
U.S. Route

RUDDOCK, LA.
NW 1/4 BONNET CARRE 15' QUADRANGLE
N3007.5—W9022.5/7.5

1967

AMS 7944 III NW—SERIES V885

2715
JUN 25 1968