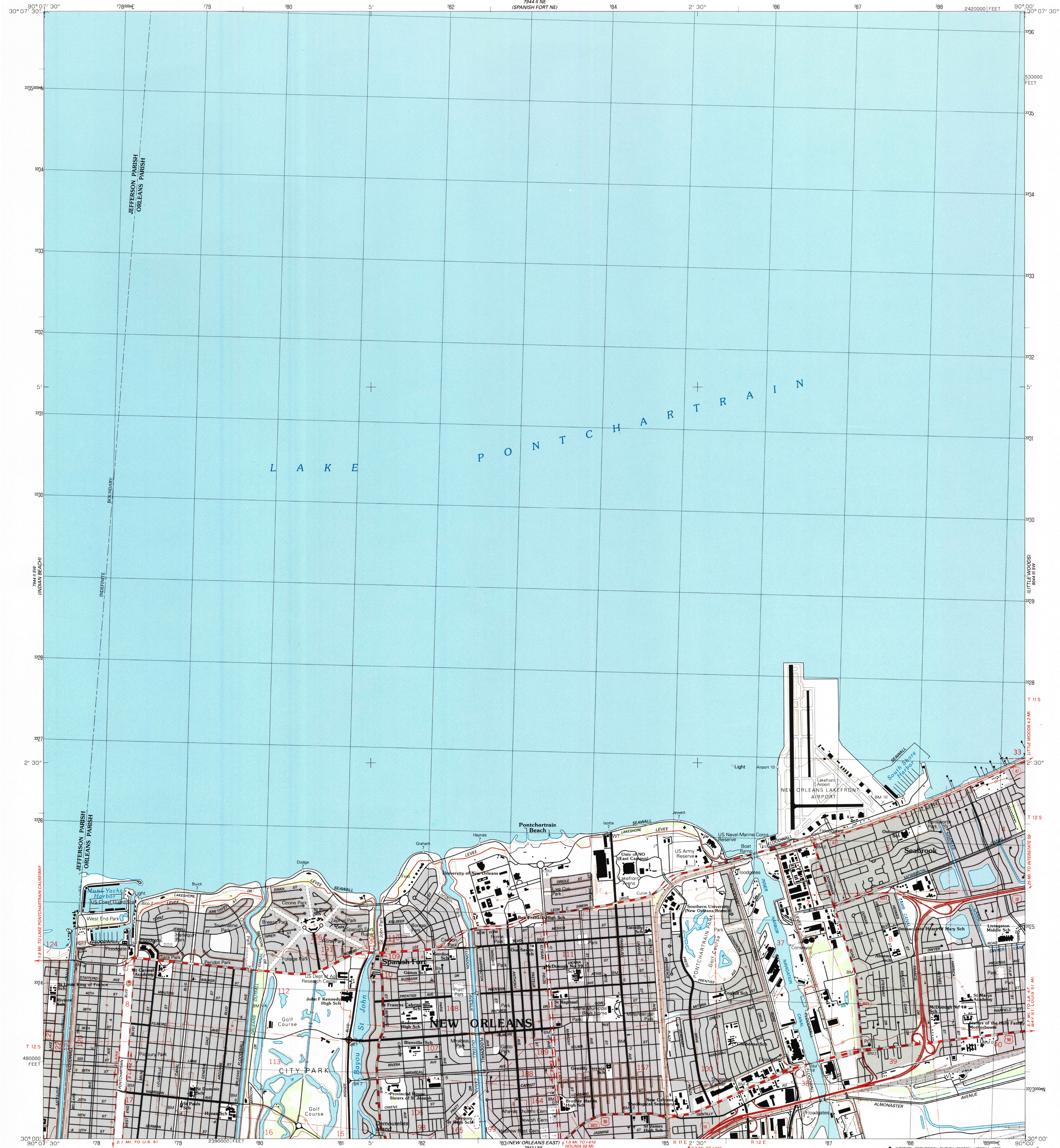
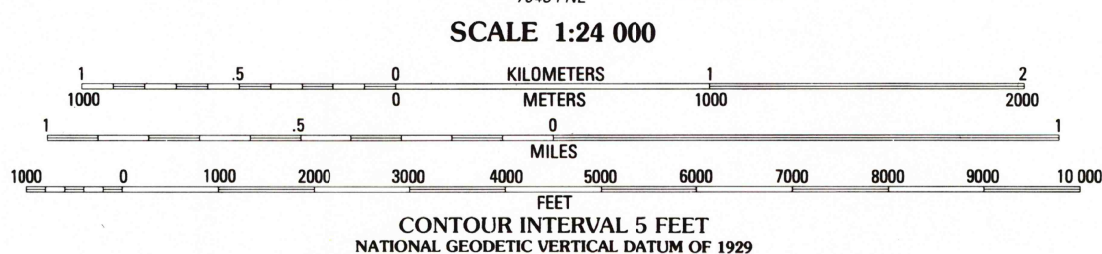
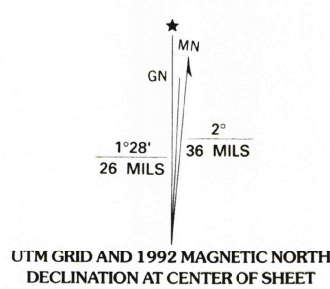


UNITED STATES
DEPARTMENT OF THE INTERIOR
GEOLOGICAL SURVEY

SPANISH FORT QUADRANGLE
LOUISIANA
7.5 MINUTE SERIES (TOPOGRAPHIC)
SE/4 SPANISH FORT 15' QUADRANGLE



Produced by the United States Geological Survey
in cooperation with State of Louisiana agencies
Control by USGS, NOS/NOAA and Louisiana Geodetic Survey
Topography by photogrammetric methods from aerial photographs
taken 1964 and planimetric surveys 1965. Revised from aerial
photographs taken 1989. Field checked 1991. Map edited 1992
Projection and 10,000-foot grid ticks: Louisiana coordinate
system, south zone (Lambert conformal conic)
1000-meter Universal Transverse Mercator grid, zone 15
1927 North American Datum
The difference between 1927 North American Datum and North
American Datum of 1983 (NAD 83) for 7.5-minute intersections
is given in USGS Bulletin 1875. The NAD 83 is shown by
dashed corner ticks
Gray tint indicates areas in which only landmark buildings are shown
All or part of this quadrangle lies within a subsidence area
City of New Orleans and Orleans Parish are coextensive



THIS MAP COMPLIES WITH NATIONAL MAP ACCURACY STANDARDS
FOR SALE BY U.S. GEOLOGICAL SURVEY, DENVER, COLORADO 80225, OR RESTON, VIRGINIA 22092
AND LOUISIANA DEPARTMENT OF TRANSPORTATION AND DEVELOPMENT, BATON ROUGE, LOUISIANA 70804
A FOLDER DESCRIBING TOPOGRAPHIC MAPS AND SYMBOLS IS AVAILABLE ON REQUEST



ROAD CLASSIFICATION
Primary highway, hard surface Light-duty road, hard or improved surface ...
Secondary highway, hard surface Unimproved road ...
Interstate Route U. S. Route State Route

SPANISH FORT, LA.
SE/4 SPANISH FORT 15' QUADRANGLE
30090-A1-TF-024

1992

DMA 7944 II SE-SERIES V885