

Produced by the United States Geological Survey 1986 Revision by USDA Forest Service 2003

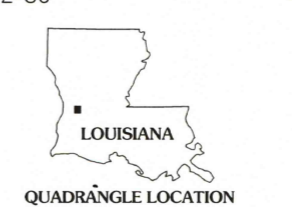
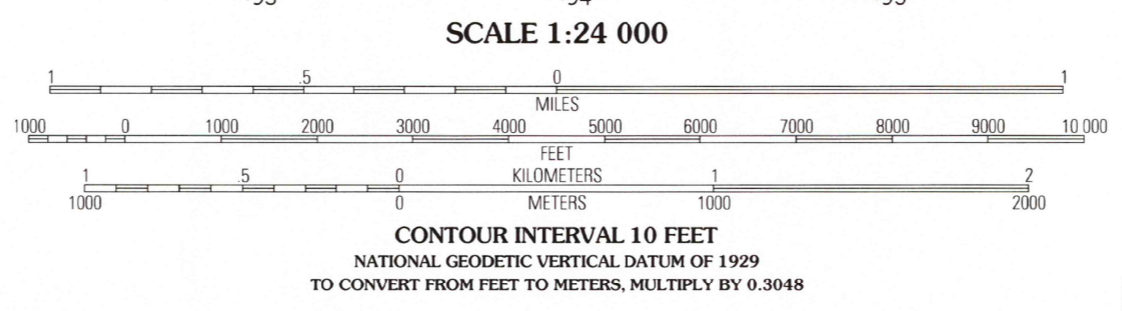
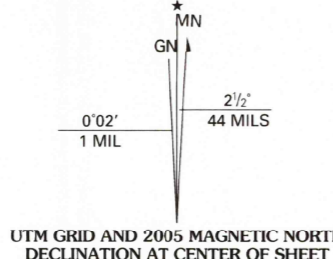
Topography compiled 1982. Planimetry derived from imagery taken 1998 and other sources. Public Land Survey System and survey control current as of 2003. Boundaries current as of 2003

North American Datum of 1927 (NAD 27). Projection: Louisiana coordinate system, north zone (Lambert conformal conic) 10 000-foot ticks: Louisiana coordinate system, north and south zones Blue 1 000-meter Universal Transverse Mercator ticks, zone 15

North American Datum of 1983 (NAD 83) is shown by dashed corner ticks The values of the shift between NAD 27 and NAD 83 for 7.5-minute intersections are obtainable from National Geodetic Survey NADCON software

Non-National Forest System lands within the National Forest Inholdings may exist in other National or State reservations

This map is not a legal land line or ownership document. Public lands are subject to change and leasing, and may have access restrictions; check with local offices. Obtain permission before entering private lands



HIGHWAYS AND ROADS

Interstate	1-4	Primary highway	1-4
U. S.	5-9	Secondary highway	5-9
State	10-14	Light-duty road	10-14
County	15-19	Composition: Unspecified	15-19
National Forest, suitable for passenger cars	20-24	Paved	20-24
National Forest, suitable for high clearance vehicles	25-29	Gravel	25-29
National Forest Trail	30-34	Dirt	30-34
		Unimproved: 4 wheel drive	35-39
		Trail	40-44
		Gate; Barrier	45-49

1	2	3	1 Fort Polk
4	5	2 Birds Creek	2 Fullerton Lake
6	7	3 Hurricane Branch	3 Pitkin
8	8	4 Bonneset Creek	4 Sugar Creek
		5 Suggartown	5 Grant

USGS LIBRARY - RESTON
3 1818 00508704 2
JUN 06 2006
SUGRUE, LA
2004
30093-111-TF-024
NGA 7345 1 NE-SERIES V885

THIS MAP COMPLIES WITH NATIONAL MAP ACCURACY STANDARDS FOR SALE BY U.S. GEOLOGICAL SURVEY, P.O. BOX 25286, DENVER, COLORADO 80225 AND LOUISIANA DEPARTMENT OF TRANSPORTATION AND DEVELOPMENT, BATON ROUGE, LOUISIANA 70804 A FOLDER DESCRIBING TOPOGRAPHIC MAPS AND SYMBOLS IS AVAILABLE ON REQUEST

USGS Library Reston, VA. Topo Archive