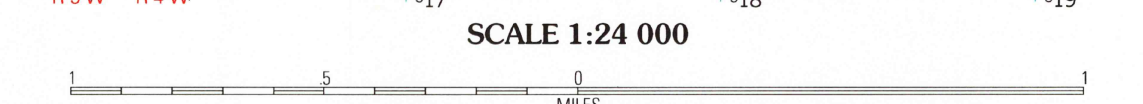
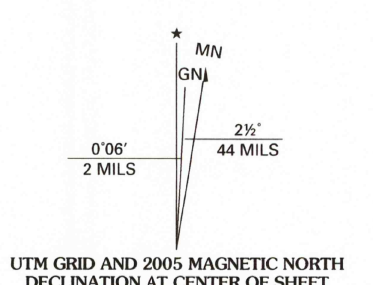
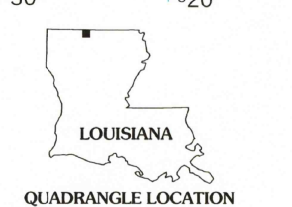


Produced by the United States Geological Survey 1986
Revision by USDA Forest Service 2003
Topography compiled 1981. Planimetry derived from imagery taken 1998 and other sources. Public Land Survey System and survey control current as of 2003. Boundaries current as of 2003.
North American Datum of 1927 (NAD 27). Projection and 10 000-foot ticks: Louisiana coordinate system, north zone (Lambert conformal conic). Blue 1 000-meter Universal Transverse Mercator ticks, zone 15.
North American Datum of 1983 (NAD 83) is shown by dashed corner ticks. The values of the shift between NAD 27 and NAD 83 for 7.5-minute intersections are obtainable from National Geodetic Survey NADCON software.
Non-National Forest System lands within the National Forest. Inholdings may exist in other National or State reservations.
This map is not a legal land line or ownership document. Public lands are subject to change and leasing, and may have access restrictions; check with local offices. Obtain permission before entering private lands.



CONTOUR INTERVAL 10 FEET
SUPPLEMENTARY CONTOUR INTERVAL 5 FEET
NATIONAL GEODETIC VERTICAL DATUM OF 1929
TO CONVERT FROM FEET TO METERS, MULTIPLY BY 0.3048

THIS MAP COMPLIES WITH NATIONAL MAP ACCURACY STANDARDS
FOR SALE BY U.S. GEOLOGICAL SURVEY, P.O. BOX 25286, DENVER, COLORADO 80225
AND LOUISIANA DEPARTMENT OF TRANSPORTATION AND DEVELOPMENT,
BATON ROUGE, LOUISIANA 70804
A FOLDER DESCRIBING TOPOGRAPHIC MAPS AND SYMBOLS IS AVAILABLE ON REQUEST



1	2	3	1 Wesson SW
			2 Wesson
			3 Junction City
4	5		4 Colquitt
			5 Little
			6 Arizona
6	7	8	7 Lisbon
			8 Bernice

- HIGHWAYS AND ROADS**
- Interstate 5
 - U. S. 101
 - State 7
 - County 6
 - National Forest, suitable for passenger cars 155
 - National Forest, suitable for high clearance vehicles 155
 - National Forest Trail 384
- Primary highway** 5
Secondary highway 101
Light-duty road 7
- Composition:** Unspecified 5
Paved 101
Gravel 7
Dirt 6
Unimproved; 4 wheel drive 155
Trail 384
Gate; Barrier 155

SUMMERFIELD, LA
2003
32092-H7-TF-024
NGA 7449 IV NE-SERIES V885

USGS Library
Reston, VA
Topo Archive

