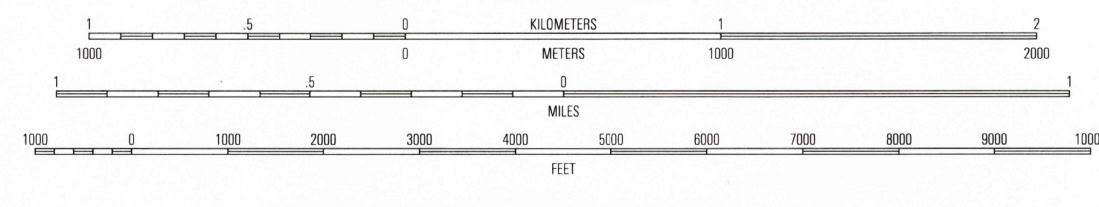
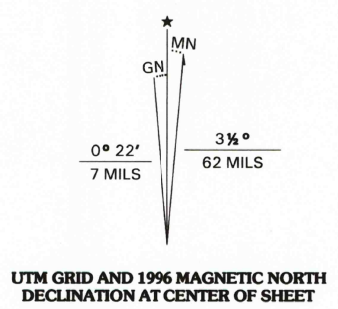


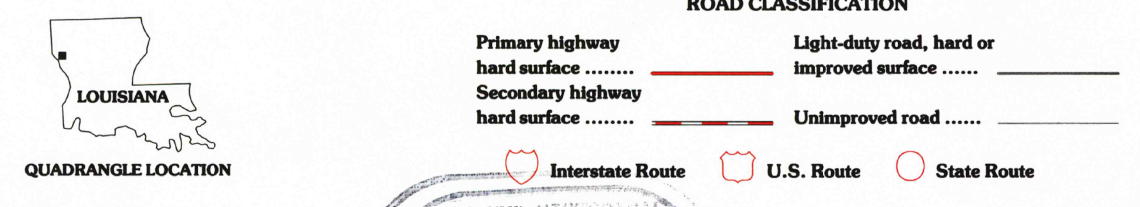
Produced by the United States Geological Survey in cooperation with State of Louisiana agencies. Compiled by photogrammetric methods from imagery dated 1982. Field checked 1986. Revised from imagery dated 1994-95. PLSS and survey control current as of 1986. Map edited 1996. Contours not revised.

North American Datum of 1983 (NAD 83). Projection and 1 000-meter grid: Universal Transverse Mercator, zone 15. 10 000-foot ticks: Louisiana Coordinate System of 1983 (north zone). North American Datum of 1927 (NAD 27) is shown by dashed corner ticks. The values of the shift between NAD 83 and NAD 27 for 7.5-minute intersections are obtainable from National Geodetic Survey NADCON software.





CONTOUR INTERVAL 10 FEET
NATIONAL GEODETIC VERTICAL DATUM OF 1929

THIS MAP COMPLIES WITH NATIONAL MAP ACCURACY STANDARDS
FOR SALE BY U.S. GEOLOGICAL SURVEY, DENVER, COLORADO 80225, OR RESTON, VIRGINIA 22092
AND LOUISIANA DEPARTMENT OF TRANSPORTATION AND DEVELOPMENT, BATON ROUGE, LOUISIANA 70804
A FOLDER DESCRIBING TOPOGRAPHIC MAPS AND SYMBOLS IS AVAILABLE ON REQUEST



1	2	3	1 Grand Cane
4	5	6	2 Mansfield
7	8	9	3 Bayou Pierre Lake
			4 Hunter
			5 Peltica
			6 Union Springs
			7 Converse
			8 Pleasant Hill



TRENTON, LA
31093-H6-TF-024
1995

DMA 7247 1 NW-SERIES V885

