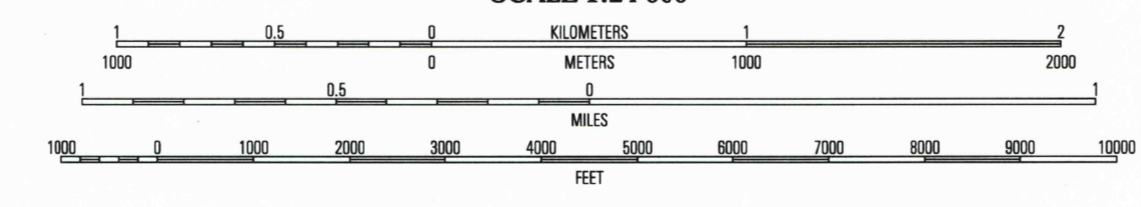
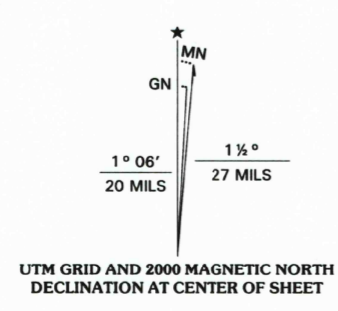


Produced by the United States Geological Survey in cooperation with the Louisiana Department of Transportation and Development
Topography compiled 1989. Planimetry derived from imagery taken 1995 and other sources. Public Land Survey System and survey control current as of 1990
North American Datum of 1983 (NAD 83). Projection and 1000-meter grid: Universal Transverse Mercator, zone 15 10 000-foot ticks: Louisiana Coordinate System of 1983 (south zone)
North American Datum of 1927 (NAD 27) is shown by dashed corner ticks. The values of the shift between NAD 83 and NAD 27 for 7.5-minute intersections are obtainable from National Geodetic Survey NADCON software
Landmark buildings verified 1990



CONTOUR INTERVAL 5 FEET
NATIONAL GEODETIC VERTICAL DATUM OF 1929
TO CONVERT FROM FEET TO METERS, MULTIPLY BY 0.3048

THIS MAP COMPLIES WITH NATIONAL MAP ACCURACY STANDARDS
FOR SALE BY U.S. GEOLOGICAL SURVEY, P.O. BOX 25286, DENVER, COLORADO 80225
AND LOUISIANA DEPARTMENT OF TRANSPORTATION AND DEVELOPMENT, BATON ROUGE, LOUISIANA 70804
A FOLDER DESCRIBING TOPOGRAPHIC MAPS AND SYMBOLS IS AVAILABLE ON REQUEST




QUADRANGLE LOCATION

1	2	3
4	5	6
7	8	

ADJOINING 7.5 QUADRANGLE NAMES

- 1 Watson
- 2 Saisona
- 3 Holden
- 4 Dehan Springs
- 5 Frost
- 6 Prairieville
- 7 French Settlement
- 8 Whitehall



RECEIVED
AUG 31 2000
USGS NHD
HISTORICAL MAP ARCHIVES

WALKER, LA
1998
NIMA 7844 IV NE-SERIES V885

